

NATIONAL HIGHWAY AUTHORITY



PESHAWAR - SOUTHERN LINK ROAD PROJECT (PSLR)



RESETTLEMENT ACTION PLAN (RAP) (ANNEXURES)

(Preliminary Alignment)

January 2025

CONSULTANTS



DISCLAIMER

The current Resettlement Action Plan (RAP) for the Southern Link Road of the Khyber Pass Economic Corridor (KPEC) has been prepared based on the project's preliminary alignment. This document is subject to revision and will be updated once the successful bidder is selected and submits his final design. The final implementation-ready RAP will incorporate necessary adjustments based on the project's detailed design.

LIST OF ANNEXURES

Annex-I:	Valuation table rates for the year 2023-2024, effective from 1st July 2023.
Annex-II:	The Letters of Assistant Commissioners of Jamrud and Khyber Tehsils outlining the land ownership status, ongoing disputes among tribes over land possession, and associated court cases.
Annex-III:	A Genealogical Chart of sub-tribe, clans and sub-clans
Annex-IV:	Detail of the affected residential structures
Annex-V:	Detail of the affected residential structures
Annex-VI:	The detailed list of the affected commercial Structures
Annex-VII:	Detailed list of vulnerable PAPs
Annex-VIII:	Questionnaires used for Social Surveys and consultation
Annex-IX:	Photographs of the female and male participants of the consultation process
Annex-X:	Attendance sheets of female and male participants of the consultation
Annex-XI:	The letter of minimum wage rate notified by the KP Government
Annex-XII:	The detailed list of affected landowners and their compensation
Annex-XIII:	Detail of affected community structures with their cost estimate
Annex-XIV:	Detail of affected public structures with their cost estimate
Annex-XV:	Procedure of Complaint Process and Grievance Registration Form

**ANNEXURE I: VALUATION TABLE RATES FOR THE YEAR 2023-3024,
EFFECT FEOM 1ST JULY 2023**



THE DEPUTY COMMISSIONER, PESHAWAR

Tel: 091-9212301-02, Fax: 091-9212303, DCPeshawar

Dated 07th-08-2023

NOTIFICATION

No. 529 /DC(P)/DK. In exercise of the powers conferred upon me under Section 27-A of Stamp Act 1899, the valuation table for the year 2023-24 is hereby notified as per attached schedule (Annex-A and Annex-B) showing rates of different types of lands in urban and rural areas for valuation of Registration/Mutation Fee in District Peshawar with effect from 1st July 2023.


(SHAH FAHAD)
DEPUTY COMMISSIONER
07-08-23

Endst: No. and Date Even:

- (i) Senior Member, Board of Revenue, Government of Khyber Pakhtunkhwa, Peshawar
- (ii) Commissioner Peshawar Division, Peshawar
- (iii) Additional Commissioner, Peshawar Division, Peshawar
- (iv) ADC(General)/ACs/AACs in District Peshawar
- (v) Director Land Record, Govt. of Khyber Pakhtunkhwa, Peshawar
- (vi) The Database Manager, SDC, Peshawar
- (vii) Director General, Peshawar Development Authority, Government of Khyber Pakhtunkhwa Peshawar
- (viii) Cantonment Executive Officer, Cantt Board, Peshawar
- (ix) PSO to Chief Minister, Government of Khyber Pakhtunkhwa, Peshawar
- (x) PSO to Chief Secretary, Government of Khyber Pakhtunkhwa, Peshawar
- (xi) Assistant Secretary (Stamp), Board of Revenue, Govt. of Khyber Pakhtunkhwa Peshawar
- (xii) Additional Assistant Commissioner (Revenue) Peshawar with the direction to affix the said valuation table in all the Patwar Khanas of District Peshawar
- (xiii) All the Tehsildars in District Peshawar
- (xiv) All the Naib Tehsildars in District Peshawar
- (xv) Sub Registrar- I, II & III Peshawar
- (xvi) District Kanungo/DRA/Office Kanungo Peshawar
- (xvii) The Manager, Stationery & Printing Department, Peshawar with the request that the said valuation table be issued in the extra ordinary copy of official gazette

*for strict compliance/
implementation*


DEPUTY COMMISSIONER
07-08-23

Annexure (A)
(Valuation Table)



THE DEPUTY COMMISSIONER, PESHAWAR

Tel: 091-9212301-02, Fax: 091-9212303, DCPeshawar

BRIEF DEFINITION OF LOCALITIES

The definitions given hereinafter are as per the definitions notified in preceding year, with present day rates, specifically notified. The whole District has been categorized in the following sectors viz.

1. Commercial
2. Residential
3. Agriculture
4. Miscellaneous

1. COMMERCIAL

All main/link roads where there is considerable business activity like Shops, Petrol Pumps, Industries, Schools and Hospitals etc. is deemed to be commercial for the purpose of realization of taxes, etc.

Two hundred (200) feet each from both sides of the road(s) will be considered as commercial areas, both in urban and rural areas.

2. RESIDENTIAL

Areas beyond two hundred feet from both sides of main/link road(s) having the following sizes:

- Rural: 40 Marla
Urban: 20 Marla

3. AGRICULTURE


The land is considered as "Agriculture" if area of land is more than 40 Marlas in rural limits and 20 Marlas in urban limits and is situated two hundred (200) feet away from both sides of main/link road(s).

4. MISCELLANEOUS

The value fixed for miscellaneous areas (Cantonment limits, University Town and Hayatabad area etc.) are exclusively mentioned in from S.No. 1 -58 of Annexure-B.

5. URBAN AREAS

All areas earmarked as "Neighborhood Councils" under the Khyber Pakhtunkhwa Local Government Act, 2013 and notified as such by LGE&RD Department, shall be deemed to be urban areas.


7/8/23

PESHAWAR - SOUTHERN LINK ROAD PROJECT

Resettlement Action Plan (RAP)

6. RURAL AREAS

All areas earmarked as "Village Councils" under the Khyber Pakhtunkhwa Local Government Act, 2013 and notified as such by LGE&RD Department.

7. BUILT UP PROPERTY

The given rates of built up property apply to the basement, ground floor, first floor, second floor and upwards of those buildings which are less than ten (10) years old.

S.No	Floor.	Rate
1	Basement.	Rs. 1600 /sq ft.
2	Ground.	Rs. 1300 /sq ft.
3	1 st Floor	Rs. 1200 /sq ft.
4	2 nd Floor and upwards.	Rs. 1150 /sq ft.

The rates noted above are the base line for the building with the specification noted below:


1. RCC frame structure (1:2:3)
2. Brick masonry partition walls in CSM (1:6)
3. Granitto /Porcelain Tiles
4. Wooden Joinery
5. Emulsion paint
6. Complete Wiring system
7. Complete sanitary, sewerage and water supply system

NOTE:- The rate of the unfinished structure will be only 40% of the total cost

NOTE:- The above rates should be reduced from the given rate because of age of building with the ratio given below

S.No	Age of building	Reduction.
1	10 year old	6%
2	11-20 Year old	7-10%
3	21-30 Year old	11-15%
4	31-40 Year old	16-20%

NOTE: The value of built up property is based upon Engineering assessment done by Communication & Works Department, communicated by Executive Engineer, Building Division-II C&W, letter No. 188/DB/BII dated 14/07/2022 in the interest of public exchequer across the board


(SHAH FAHAD)
DEPUTY COMMISSIONER
07-08-23

PESHAWAR - SOUTHERN LINK ROAD PROJECT

Resettlement Action Plan (RAP)

Land Rate as Per Notification of District Collector Peshawar, 2023-2024						
S. #	Mouza	Residential Per Marla	Commercial Per Marla	Agriculture Per Kanal (Nehri)	Non-Agriculture Per kanal (Banjar)	Agriculture Land Rainfed Per Kanal
1	Tarnab					
2	Mera Kachori					
3	Surizai Payan					
4	Maryamzai					
5	Mushterzai					
6	Hurizai					
7	Behlolzai					
8	Masho Gagar					
9	Garhi Mali khel					
10	Sangu					
11	Nogazi					
12	Sathi khel/Shah Kass	*				

*No land record with Revenue department. Letters attached

Valuation Table in respect of District Nowshera (Rate Per Marla) For						
S.No.	District	Tehsil	Qanungoi	Name of Village / Mouza	Classification	Location
678	Nowshera	Pabbi	Pabbi	Jabba Khalisa	Commercial	Adjacent of Muslim City Said Gulabad Main GT Road
679	Nowshera	Pabbi	Pabbi	Jabba Khalisa	Commercial	Adjacent to GT Road Near to NIFA Office Tarnab Form and Khybre Flour Mill
680	Nowshera	Pabbi	Pabbi	Jabba Khalisa	Abadi (Residential)	Adjacent to Muslim City Said Gul Abad near to Tarnab Flour Mills
681	Nowshera	Pabbi	Pabbi	Jabba Khalisa	Abadi (Residential)	adjacent to Moh: Sadat Road
682	Nowshera	Pabbi	Pabbi	Jabba Khalisa	Abadi (Residential)	adjacent to Jenazgah Road
683	Nowshera	Pabbi	Pabbi	Jabba Khalisa	Abadi (Residential)	Adjacent of Moh: Saidan, Shah Ge Baba Masjid
684	Nowshera	Pabbi	Pabbi	Jabba Khalisa	Abadi (Residential)	on the way to Qasam Kelly
685	Nowshera	Pabbi	Pabbi	Jabba Khalisa	Agriculture (Null Chahi)	Multiple
686	Nowshera	Pabbi	Pabbi	Jabba Khalisa	Agriculture (Shah Nehri)	Link Road on the way to Muslim City and Link road to Akbapura Said Gulabad
687	Nowshera	Pabbi	Pabbi	Jabba Khalisa	Agriculture (Shah Nehri)	Link Road on the way of Khyber Flour Mill
688	Nowshera	Pabbi	Pabbi	Jabba Khalisa	Agriculture (Shah Nehri)	on the way to Khber Flour Mill

40 of 138

ANNEXURE II: LETTERS FROM ASSISTANT COMMISSIONERS OF JAMRUD AND KHYBER TEHSIL OUTLINING THE LAND OWNERSHIP STATUS, ONGOING DISPUTES AMONG THE TRIBES OVER LAND POSSESSION AND ASSOCIATED COURT CASES.



**OFFICE OF THE ASSISTANT COMMISSIONER JAMRUD
KHYBER TRIBAL DISTRICT**

Date: Jamrud, November 02 /2023,

No.: 2575 /AC-JAMRUD

To

The Additional Deputy Commissioner (R&HR), Khyber

Subject: -

**LAND ACQUISITION AND COORDINATION RELATED TO KPEC
PROJECT ROUTE IN DISTRICT KHYBER**

Kindly refer to your office order No. VO/4891-97 dated 04/11/2022, on the subject noted above, please.

It is submitted that in this connection, Tehsildar Jamrud has submitted the attached report vide letter No. 364/Tehsildar Jamrud dated 02/11/2023, is sent herewith for information and further necessary action, please.


ASSISTANT COMMISSIONER, JAMRUD
DISTRICT KHYBER

صاحب عالی! حسب الحکم ضابطہ انڈسٹریل ریسٹسٹنٹ مکنسٹر ہا جیرو
 صوغہ 23/11/2023 زبانی، زیر دستخطی بجہ کھنڈا، صاحب جیرو و NHA
 غائبانہ رانا عبدالرحمن ریسٹسٹنٹ انکسپیکٹ جی صیخت اللہ
 انوار منٹل سٹسٹ بسلسلہ KPEC پراجیکٹ روٹ علاقہ مدو
 ڈھنڈ شاہ کس کا دورہ کیا اور انہوں نے موقع پر موجود مشدہ روٹ
 کی نشاندہ کی جو 220KV اور 132KV ٹرانسمیشن لکلی منتخب ہند
 اور ساتھ یہ روٹ شاہ کس جیرو کا علاقہ جس میں ریسٹو 1122
 کے علاوہ دوسرے سرکاری محکمات کا دفینر ہے گزرائی ہے یہ روٹ
 موجودہ CMH کو پست لائن سائڈ ڈامن میں گزرائی ہے یہاں پر بہت
 مال ڈکری ہے کہ اس کے آتر زمین پر اجیلوں میں مقامی مالک جاگیردار
 کے حاجت مختلف تنازعات میں مختلف عطالوں کس کے اجارہ سماعت ہے
 مندرجہ علاقے میں ایوینو کمارڈ بنی ہے

انور کے لئے ملاطفت پیش خدمت ہے

سرکار کمارڈ/حکومت ہندوستان
 (Signature)

No. 364/24 Jan,
 dt. 02/11/2023.
 R/sin, The report of
 Hakea pitarari is in
 detail, submitted
 for necessary action
 please.

22 Jan

(Signature)

**Urdu Translation of the Report Submitted by the Concerned
Revenue Patwari of Tehsil Jamrud, District Khyber.**

**As per instruction of Additional Assistant Commissioner, Jamrud.
District Khyber, KP**

Sir,

On dated October 24, 2023 verbal order to the under signed and Tehsildar Jamrud, the NHA representative and Consultants team comprised Rana Abdur Rehman Resettlement Expert and Sibghat Ullah, Environment Specialist KPEC/SLR Project visited the route of SLR project of Dhand Shah Kas and marked road alignment at site at the starting point. The land under project impact was already acquired by the WAPDA for the construction of grid station at km 0+000 to 0+500. The section-4 has been notified and demarcation is also fixed. Beside this, on the alignment, the land for rescue 1122 and for Government offices fall in the ROW of the proposed alignment.

This is worth to mention that land is occupied by the local tribes having their internal land disputes and these disputes are filed in the courts under hearing. Moreover, there is no land record of this area with the revenue department of Jamrud Tehsil.

Report is hereby submitted for further necessary action please.

Mr. M. Faheem

Revenue Patwari/ circle Gardawar, Jamrud

The report of halqa patwari in detail is submitted for necessary action please.

Report No.264/24:Jam

dated. 02-11-2023

OFFICE OF THE ASSISTANT COMMISSIONER, BARA DISTRICT KHYBER



No. 1806 /AC-Bara

Dated: 03 /11/ 2023.

To,

The Additional Deputy Commissioner (R&HR), Khyber

Subject:

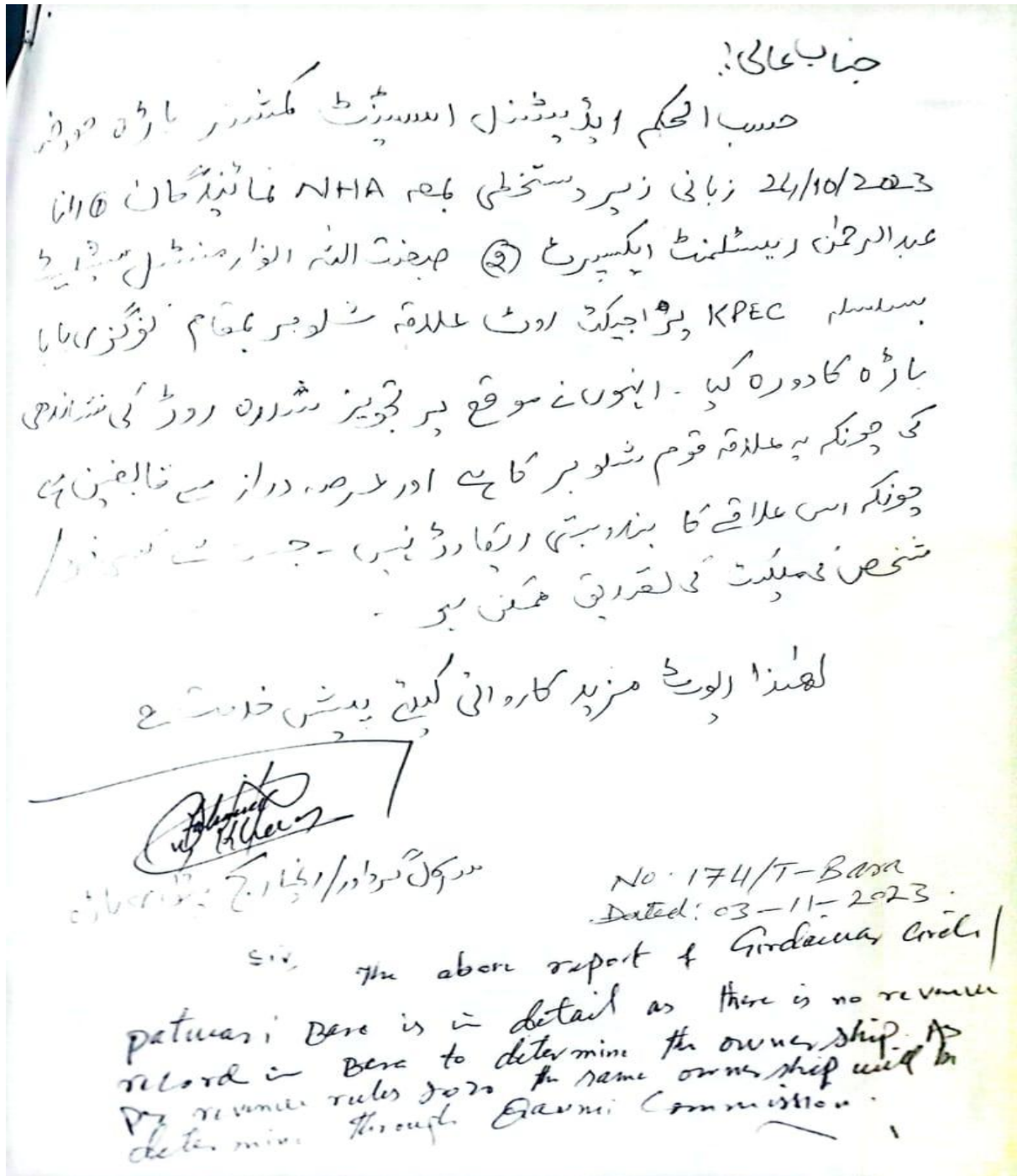
**LAND ACQUISITION AND COORDINATION RELATED TO KPEC
PROJECT ROUTE IN DISTRICT KHYBER**

Memo:

Reference your office letter No.4891-97/VO dated 04.11.2022 on the subject cited above.

In this connection, Tehsildar Bara has submitted the attached report vide his endst.No. 174/T-Bara dated 03.11.2023, is sent herewith for information and necessary action please.


Assistant Commissioner, Bara



**Urdu Translation of the Report Submitted by the Concerned
Revenue Patwari of Tehsil Bara, District Khyber.**

**As per instruction of Additional Assistant Commissioner Bara,
District Khyber, KP**

Sir,

On dated October 24, 2023 verbal order by the Additional Assistant Commissioner Bara to the under signed and Tehsildar Bara, the NHA representative and Consultants team comprised Rana Abdur Rehman Resettlement Expert and Sibghat Ullah, Environment Specialist KPEC/SLR Project visited the route of SLR project of Shalobar area at Nogazi Baba location and marked road alignment at site. The land under project impact is occupied by the Shalobar tribe. The land settlement record of this area is not prepared and not available in the revenue department Bara, District Khyber to show the individual land ownership.

Report is hereby submitted for further necessary action please.

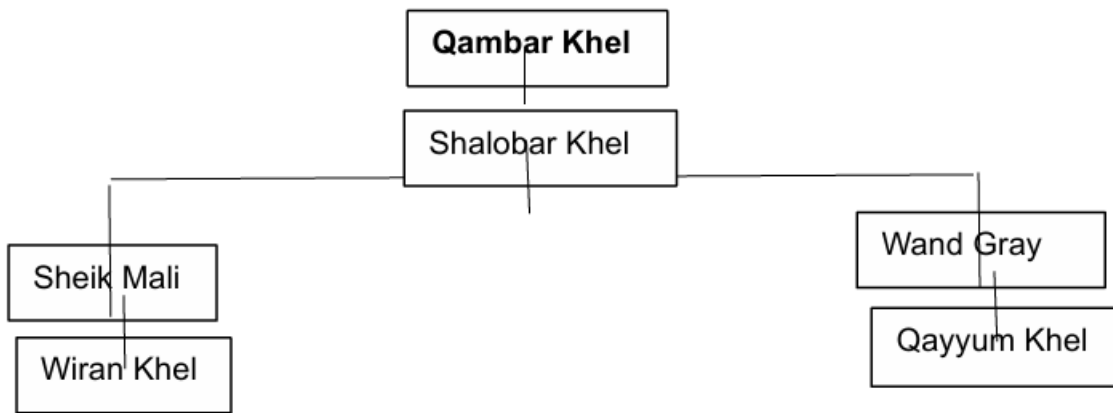
Mr. M. Faheem
Revenue Patwari/ circle Gardawar, Bara

Report No.174/T-Bara
dated. 03-11-2023

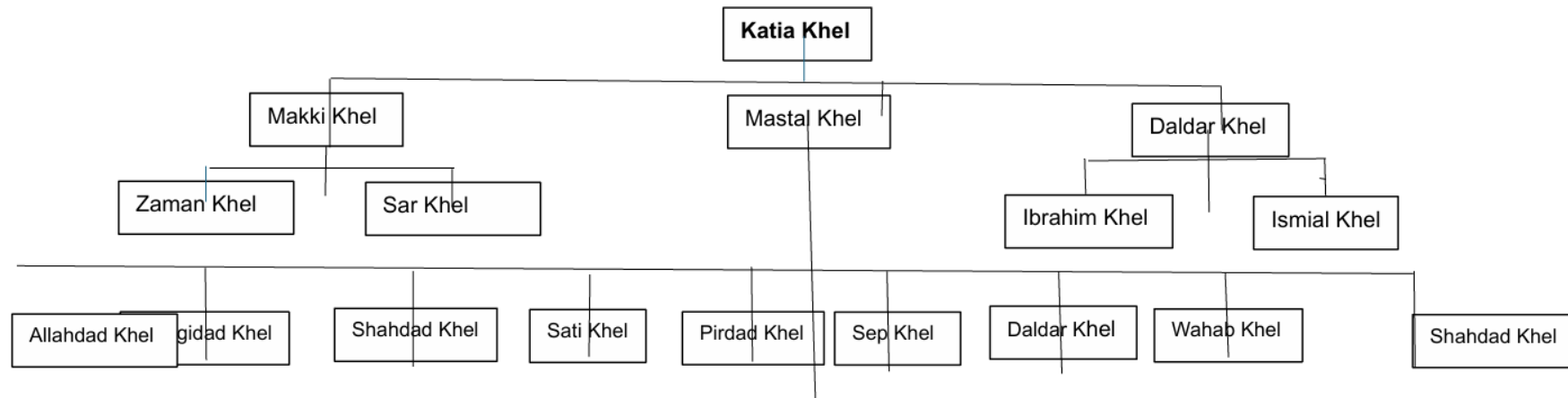
Report by the Tehsildar Bara.

The report of halqa patwari/Gardawar in detail is submitted for necessary action please. There is no revenue record in Bara revenue office to determine the land ownership. As per rules 2020, the ownership will be determined through Qaumi Commission.

ANNEXURE-III: A TRIBAL STRUCTURE OF SUB-TRIBES, CLANS AND SUB-CLANS



Jamrud Tehsil



ANNEXURE IV: DETAIL OF THE AFFECTED RESIDENTIAL STRUCTURE OF SETTLED AREA

Sr. No.	Name of PAPs	District	Location/	Killa/Mouza	Occupation		Affected Structure	No. of Structures	Structure Type	Size Sq. ft		Unit Rate Rs.	Estimated Cost Rs.	Total Estimated Cost of Affected Structure Rs.	Shifting Allowance	Vulnerable Allowance	Livelihood Allowance	Total Compensation
										Covered Area	Total Area							
1		Khyber	8+650	Baysai Wali/Shah Kass Jamrud	Business		House	5	SP	1629	1629							
							Boundary wall	1	SP		350							
2		Khyber	8+650	Baysai Wali/Shah Kass Jamrud	Driver		House	5	SP	8567	8567							
							Boundary wall	1	SP		488							
3		Khyber	8+750	Baysai Wali/Shah Kass Jamrud	Labor		House	4	SP	4639	4639							
							Boundary wall	1	SP		361							
4		Khyber	8+780	Baysai Wali/Shah Kass Jamrud	Govt. Service		House	4	P	2170	2170							
							Boundary wall	1	P		600							
5		Khyber	8+780	Baysai Wali/Shah Kass Jamrud	Labor		House	3	K	1845	1845							
							Boundary wall	1	K		341							
6		Khyber	8+860	Baysai Wali/Shah Kass Jamrud	Labor		House	3	P	827	827							
							Boundary wall	1	P		257							
7		Khyber	8+860	Baysai Wali/Shah Kass Jamrud	Shopkeeper		House	4	K	3007	3007							


















PESHAWAR - SOUTHERN LINK ROAD PROJECT

Resettlement Action Plan (RAP)

Sr. No.	Name of PAPs	District	Location/	Killa/Mouza	Occupation		Affected Structure	No. of Structures	Structure Type	Size Sq. ft		Unit Rate Rs.	Estimated Cost Rs.	Total Estimated Cost of Affected Structure Rs.	Shifting Allowance	Vulnerable Allowance	Livelihood Allowance	Total Compensation
										Covered Area	Total Area							
							Boundary wall	1	K		264							
8		Khyber	8+880	Baysai Wali/Shah Kass Jamrud	Driver		House	2	K	800	800							
							Boundary wall	1	K		317							
9		Khyber	8+900	Baysai Wali/Shah Kass Jamrud	Labor		House	9	K	2626	2626							
							Boundary wall	1	K		248							
10		Khyber	8+900	Baysai Wali/Shah Kass Jamrud	Driver		House	6	P	2670	2670							
							Boundary wall	1	P		409							
11		Khyber	8+900	Baysai Wali/Shah Kass Jamrud	Business		House	9	P	6109	6109							
							Boundary wall	1	P		468							
12		Khyber	8+900	Baysai Wali/Shah Kass Jamrud	Driver		House	5	P	2411	2411							
							Boundary wall	1	P		387							
13		Khyber	8+920	Baysai Wali/Shah Kass Jamrud	Driver		House	4	SP	3386	3386							
							Boundary wall	1	SP		348							
14		Peshawar		Qazi Abad/Sangu	Teacher		House	8	P	3699	3699							

PESHAWAR - SOUTHERN LINK ROAD PROJECT

Resettlement Action Plan (RAP)

Sr. No.	Name of PAPs	District	Location/	Killa/Mouza	Occupation	Photo	Affected Structure	No. of Structures	Structure Type	Size Sq. ft		Unit Rate Rs.	Estimated Cost Rs.	Total Estimated Cost of Affected Structure Rs.	Shifting Allowance	Vulnerable Allowance	Livelihood Allowance	Total Compensation
										Covered Area	Total Area							
			12+400				Boundary wall	1	P		229							
15		Peshawar	12+460	Qazi Abad/Sangu	Business		House	4	SP	1110	1110							
							Boundary wall	1	SP		216							
16		Peshawar	12+490	Qazi Abad/Sangu	Business		House	1	SP	295	295							
							Boundary wall	1	SP		250							
17		Peshawar	12+500	Qazi Abad/Sangu	Teacher		House	4	SP	2745	2745							
							Boundary wall	1	SP		254							
18		Peshawar	12+500	Qazi Abad/Sangu	Shopkeeper		House	5	SP	3482	3482							
							Boundary wall	1	SP		248							
19		Peshawar	12+500	Qazi Abad/Sangu	Labor		House	2	SP	834	834							
							Boundary wall	1	SP		148							
20		Peshawar	12+530	Qazi Abad/Sangu	Private Service		House	4	K	1498	1498							
							Boundary wall	1	K		176							
21		Peshawar	12+540	Qazi Abad/Sangu	Business		House	4	SP	3230	3230							
							Boundary wall	1	SP		316							
22		Peshawar	12+560	Qazi Abad/Sangu	Labor		House	2	SP	775	775							
							Boundary wall	1	SP		144							

PESHAWAR - SOUTHERN LINK ROAD PROJECT

Resettlement Action Plan (RAP)

Sr. No.	Name of PAPs	District	Location/	Killa/Mouza	Occupation		Affected Structure	No. of Structures	Structure Type	Size Sq. ft		Unit Rate Rs.	Estimated Cost Rs.	Total Estimated Cost of Affected Structure Rs.	Shifting Allowance	Vulnerable Allowance	Livelihood Allowance	Total Compensation
										Covered Area	Total Area							
23		Peshawar	12+560	Qazi Abad/Sangu	Business		House	3	SP	819	819							
							Boundary wall	1	SP		180							
24		Peshawar	12+600	Qazi Abad/Sangu	Business		House	3	K	726	726							
							Boundary wall	1	K		202							
25		Peshawar	12+600	Bara Qadeem/Sangu	Shopkeeper		House	7	SP	1137	1137							
							Boundary wall	1	SP		237							
26		Peshawar	12+600	Bara Qadeem/Sangu	Labor		House	5	SP	1137	1137							
							Boundary wall	1	SP		342							
27		Peshawar	12+600	Bara Qadeem/Sangu	Labor		House	6	SP	1834	1834							
							Boundary wall	1	SP		265							
28		Peshawar	12+650	Bara Qadeem/Sangu	Labor		House	6	SP	2923	2923							
							Boundary wall	1	SP		256							
29		Peshawar	12+650	Bara Qadeem/Sangu	Shopkeeper		House	4	P	1800	1800							
							Boundary wall	1	P		160							
30		Peshawar	12+650	Bara Qadeem/Sangu	Labor		House	5	SP	1774	1774							
							Boundary wall	1	SP		203							
31		Peshawar					House	2	K	1580	1580							

PESHAWAR - SOUTHERN LINK ROAD PROJECT

Resettlement Action Plan (RAP)

Sr. No.	Name of PAPs	District	Location/	Killa/Mouza	Occupation		Affected Structure	No. of Structures	Structure Type	Size Sq. ft		Unit Rate Rs.	Estimated Cost Rs.	Total Estimated Cost of Affected Structure Rs.	Shifting Allowance	Vulnerable Allowance	Livelihood Allowance	Total Compensation
										Covered Area	Total Area							
			12+650	Bara Qadeem/Sangu	Shopkeeper		Boundary wall	1	K		171							
32		Peshawar	12+750	Bara Qadeem/Sangu	Farming		House	2	SP	225	225							
							Boundary wall	1	SP		174							
33		Peshawar	12+700	Bara Qadeem/Sangu	Farming		House	12	P	4241	4241							
							Boundary wall	1	P		841							
34		Peshawar	12+750	Bara Qadeem/Sangu	Private Service		House	2	SP	1670	1670							
							Boundary wall	1	SP		260							
35		Peshawar	12+700	Bara Qadeem/Sangu	Driver		House	9	SP	3296	3296							
							Boundary wall	1	SP		363							
36		Peshawar	12+800	Bara Qadeem/Sangu	Labor		House	5	SP	3013	3013							
							Boundary wall	1	SP		398							
37		Peshawar	13+400	Mushtarzai	Teacher		House	10	SP	1885	1885							
							Boundary wall	1	SP		279							
38		Peshawar	13+400	Mushtarzai	Govt. Service		House	1	SP	797	797							
							Boundary wall	1	SP		250							
39		Peshawar	13+460	Mushtarzai	Business		House	1	SP	279	279							
							Boundary wall	1	SP		380							

PESHAWAR - SOUTHERN LINK ROAD PROJECT

Resettlement Action Plan (RAP)

Sr. No.	Name of PAPs	District	Location/	Killa/Mouza	Occupation		Affected Structure	No. of Structures	Structure Type	Size Sq. ft		Unit Rate Rs.	Estimated Cost Rs.	Total Estimated Cost of Affected Structure Rs.	Shifting Allowance	Vulnerable Allowance	Livelihood Allowance	Total Compensation
										Covered Area	Total Area							
40		Peshawar	13+46 0	Mushtarzai	Business		House	4	SP	2136	2136							
							Boundary wall	1	SP		330							
41		Peshawar	13+46 0	Mushtarzai	Business		House	4	P	2120	2120							
							Boundary wall	1	P		250							
42		Peshawar	13+46 0	Mushtarzai	Shopkeeper		House	4	P	2020	2020							
							Boundary wall	1	P		260							
43		Peshawar	13+50 0	Mushtarzai	Labor		House	7	P	2466	2466							
							Boundary wall	1	P		295							
44		Peshawar	13+50 0	Mushtarzai	Business		House	4	SP	306	306							
							Boundary wall	1	SP		270							
45		Peshawar	13+60 0	Mushtarzai	Shopkeeper		House	2	SP	428	428							
							Boundary wall	1	SP		150							
46		Peshawar	13+60 0	Mushtarzai	Labor		House	4	SP	775	775							
							Boundary wall	1	SP		178							
47		Peshawar	14+30 0	Mushtarzai	Labor		House	4	SP	1534	1534							
							Boundary wall	1	SP		370							
48		Peshawar		Mushtarzai	Farming		House	5	K	3055	3055							

PESHAWAR - SOUTHERN LINK ROAD PROJECT

Resettlement Action Plan (RAP)

Sr. No.	Name of PAPs	District	Location/	Killa/Mouza	Occupation		Affected Structure	No. of Structures	Structure Type	Size Sq. ft		Unit Rate Rs.	Estimated Cost Rs.	Total Estimated Cost of Affected Structure Rs.	Shifting Allowance	Vulnerable Allowance	Livelihood Allowance	Total Compensation
										Covered Area	Total Area							
			14+340				Boundary wall	1	K		490							
49		Peshawar	14+340	Mushtarzai	Labor		House	3	SP	1392	1392							
							Boundary wall	1	SP		308							
50		Peshawar	14+340	Mushtarzai	Shopkeeper		House	2	SP	2722	2722							
							Boundary wall	1	SP		270							
51		Peshawar	14+400	Noor Mast Town/Mushtarzai	Teacher		House	6	SP	2379	2379							
							Boundary wall	1	SP		200							
52		Peshawar	14+400	Jangay/Mushtarzai	Labor		House	5	P	2418	2418							
							Boundary wall	1	P		439							
53		Peshawar	14+600	Jangay/Mushtarzai	Farming		House	3	K	2700	2700							
							Boundary wall	1	K		260							
54		Peshawar	14+600	Jangay/Mushtarzai	Farming		House	6	SP	2500	2500							
							Boundary wall	1	SP		260							
55		Peshawar	14+600	Jangay/Mushtarzai	Teacher		House	2	SP	3264	3264							
							Boundary wall	1	SP		260							
56		Peshawar	14+340	Jangay/Mushtarzai	Farming		House	2	K	1632	1632							
							Boundary wall	1	K		650							

PESHAWAR - SOUTHERN LINK ROAD PROJECT

Resettlement Action Plan (RAP)

Sr. No.	Name of PAPs	District	Location/	Killa/Mouza	Occupation		Affected Structure	No. of Structures	Structure Type	Size Sq. ft		Unit Rate Rs.	Estimated Cost Rs.	Total Estimated Cost of Affected Structure Rs.	Shifting Allowance	Vulnerable Allowance	Livelihood Allowance	Total Compensation
										Covered Area	Total Area							
57		Peshawar	12+750	Bara Qadeem/Sangu	Teacher		House	2	SP	545	545							
							Boundary wall	1	SP		241							
58		Peshawar	14+370	Jangay/Mushtarzi	Driver		House	3	P	1150	1150							
							Boundary wall	1	P		240							
59		Peshawar	15+000	Garhi Mali Khel	Labor		House	3	SP	2773	2773							
60		Peshawar	15+360	Garhi Mali Khel	Business		House	10	P	6123	6123							
							Boundary wall	1	P		513							
61		Peshawar	15+360	Garhi Mali Khel	Govt. Service		House	16	SP	6972	6972							
							Boundary wall	1	SP		540							
62		Peshawar	15+400	Garhi Mali Khel	Business		House	7	P	4591	4591							
							Boundary wall	1	P		370							
63		Peshawar	15+400	Garhi Mali Khel	Business		House	8	P	3210	3210							
							Boundary wall	1	P		392							
64		Peshawar	15+800	Garhi Mali Khel	Pension		House	8	P	3997	3997							
							Boundary wall	1	P		592							
65		Peshawar	15+800	Garhi Mali Khel	Pension		House	2	P	1788	1788							
							Boundary wall	1	P		306							

PESHAWAR - SOUTHERN LINK ROAD PROJECT

Resettlement Action Plan (RAP)

Sr. No.	Name of PAPs	District	Location/	Killa/Mouza	Occupation		Affected Structure	No. of Structures	Structure Type	Size Sq. ft		Unit Rate Rs.	Estimated Cost Rs.	Total Estimated Cost of Affected Structure Rs.	Shifting Allowance	Vulnerable Allowance	Livelihood Allowance	Total Compensation
										Covered Area	Total Area							
66		Peshawar	15+80 0	Garhi Mali Khel	Pension		House	4	P	4419	4419							
							Boundary wall	1	P		330							
67		Peshawar	15+88 0	Garhi Mali Khel	Labor		House	4	P	3780	3780							
							Boundary wall	1	P		313							
68		Peshawar	15+85 0	Garhi Mali Khel	Business		House	8	SP	12909	12909							
							Boundary wall	1	SP		503							
69		Peshawar	15+80 0	Garhi Mali Khel	Labor		House	2	K	3780	3780							
							Boundary wall	1	K		313							
70		Peshawar	15+85 0	Garhi Mali Khel	Farming		House	3	K	1605	1605							
							Boundary wall	1	K		140							
71		Peshawar	15+90 0	Garhi Mali Khel	Pension		House	4	K	4226	4226							
							Boundary wall	1	K		450							
72		Peshawar	15+90 0	Garhi Mali Khel	Pension		House	2	P	603	603							
73		Peshawar	15+90 0	Garhi Mali Khel	Labor		House	2	P	603	603							
74		Peshawar	15+90 0	Garhi Mali Khel	Labor		House	2	SP	603	603							
75		Peshawar	15+90 0	Garhi Mali Khel	Labor		House	2	K	603	603							

PESHAWAR - SOUTHERN LINK ROAD PROJECT

Resettlement Action Plan (RAP)

Sr. No.	Name of PAPs	District	Location/	Killa/Mouza	Occupation		Affected Structure	No. of Structures	Structure Type	Size Sq. ft		Unit Rate Rs.	Estimated Cost Rs.	Total Estimated Cost of Affected Structure Rs.	Shifting Allowance	Vulnerable Allowance	Livelihood Allowance	Total Compensation
										Covered Area	Total Area							
76		Peshawar	15+90 0	Garhi Mali Khel	Govt. Service		House	2	P	603	603							
77		Peshawar	15+90 0	Garhi Mali Khel	Business		House	2	P	603	603							
78		Peshawar	15+90 0	Garhi Mali Khel	Business		House	3	SP	1089	1089							
				Garhi Mali Khel			Boundary wall	1	SP		435							
79		Peshawar	16+00 0	Garhi Mali Khel	Driver		House	5	P	2898	2898							
							Boundary wall	1	P		317							
80		Peshawar	16+16 0	Garhi Mali Khel	Teacher		House	4	P	3964	3964							
							Boundary wall	1	P		415							
81		Peshawar	16+20 0	Garhi Mali Khel	Govt. Service		House	4	P	3635	3635							
							Boundary wall	1	P		270							
82		Peshawar	18+64 0	Muslim Jangay/Behlulzai	Farming		House	4	K	1554	1554							
							Boundary wall	1	K		315							
83		Peshawar	18+80 0	Muslim Jangay/Behlulzai	Labor		House	2	P	4287	4287							
							Boundary wall	1	P		535							
84		Peshawar	18+80 0	Muslim Jangay/Behlulzai	Labor		House	6	SP	4287	4287							
							Boundary wall	1	SP		535							

PESHAWAR - SOUTHERN LINK ROAD PROJECT

Resettlement Action Plan (RAP)

Sr. No.	Name of PAPs	District	Location/	Killa/Mouza	Occupation		Affected Structure	No. of Structures	Structure Type	Size Sq. ft		Unit Rate Rs.	Estimated Cost Rs.	Total Estimated Cost of Affected Structure Rs.	Shifting Allowance	Vulnerable Allowance	Livelihood Allowance	Total Compensation
										Covered Area	Total Area							
85		Peshawar	18+90 0	Muslim Jangay/Behlulzai	Nil		House	1	SP	800	800							
86		Peshawar	18+94 0	Muslim Jangay/Behlulzai	Labor		House	5	SP	1179	1179							
							Boundary wall	1	SP		250							
87		Peshawar	18+90 0	Muslim Jangay/Behlulzai	Farming		House	5	SP	4581	4581							
							Boundary wall	1	SP		632							
88		Peshawar	18+90 0	Muslim Jangay/Behlulzai	Labor		House	4	SP	700	700							
89		Peshawar	19+00 0	Muslim Jangay/Behlulzai	Labor		House	4	K	2704	2704							
							Boundary wall	1	K		396							
90		Peshawar	19+00 0	Muslim Jangay/Behlulzai	Labor		House	5	SP	2704	2704							
							Boundary wall	1	SP		396							
91		Peshawar	19+20 0	Muslim Jangay/Behlulzai	Farming		House	5	SP	3859	3859							
							Boundary wall	1	SP		348							
92		Peshawar	19+20 0	Muslim Jangay/Behlulzai	Farming		House	2	SP	1548	1548							
							Boundary wall	1	SP		311							
93		Peshawar			Labor		House	3	SP	985	985							

PESHAWAR - SOUTHERN LINK ROAD PROJECT

Resettlement Action Plan (RAP)

Sr. No.	Name of PAPs	District	Location/	Killa/Mouza	Occupation		Affected Structure	No. of Structures	Structure Type	Size Sq. ft		Unit Rate Rs.	Estimated Cost Rs.	Total Estimated Cost of Affected Structure Rs.	Shifting Allowance	Vulnerable Allowance	Livelihood Allowance	Total Compensation
										Covered Area	Total Area							
			19+300	Muslim Jangay/Behlulzai			Boundary wall	1	SP		275							
94		Peshawar	19+300	Muslim Jangay/Behlulzai	Labor		House	6	SP	2430	2430							
							Boundary wall	1	SP		390							
95		Peshawar	19+300	Muslim Jangay/Behlulzai	Shopkeeper		House	1	SP	1295	1295							
							Boundary wall	1	SP		265							
96		Peshawar	19+300	Muslim Jangay/Behlulzai	Labor		House	4	SP	2400	2400							
							Boundary wall	1	SP		340							
97		Peshawar	19+400	Muslim Jangay/Behlulzai	Labor		House	7	P	3220	3220							
							Boundary wall	1	P		410							
98		Peshawar	19+400	Muslim Jangay/Behlulzai	Shopkeeper		House	2	SP	3707	3707							
							Boundary wall	1	SP		459							
99		Peshawar	19+600	Muslim Jangay/Behlulzai	Farming		House	4	P	2777	2777							
							Boundary wall	1	P		301							
100		Peshawar	19+700	Muslim Jangay/Behlulzai	Farming		House	3	P	3236	3236							
							Boundary wall	1	P		328							
101		Peshawar	19+750	Muslim Jangay/Behlulzai	Teacher		House	3	P	3419	3419							
							Boundary wall	1	P		408							

PESHAWAR - SOUTHERN LINK ROAD PROJECT

Resettlement Action Plan (RAP)

Sr. No.	Name of PAPs	District	Location/	Killa/Mouza	Occupation		Affected Structure	No. of Structures	Structure Type	Size Sq. ft		Unit Rate Rs.	Estimated Cost Rs.	Total Estimated Cost of Affected Structure Rs.	Shifting Allowance	Vulnerable Allowance	Livelihood Allowance	Total Compensation
										Covered Area	Total Area							
102		Peshawar	19+850	Muslim Jangay/Behlulzai	Shopkeeper		House	3	P	3919	3919							
							Boundary wall	1	P		323							
103		Peshawar	19+850	Muslim Jangay/Behlulzai	Cook		House	4	P	1906	1906							
							Boundary wall	1	P		315							
104		Peshawar	19+900	Muslim Jangay/Behlulzai	Govt. Service		House	2	P	1686	1686							
							Boundary wall	1	P		296							
105		Peshawar	19+940	Muslim Jangay/Behlulzai	Farming		House	8	P	6255	6255							
							Boundary wall	1	P		582							
106		Peshawar	20+010	Imam Khel/Masho Gagar	Labor		House	2	SP	1200	1200							
							Boundary wall	1	SP		235							
107		Peshawar	20+000	Muslim Jang/Masho Gagar	NA		House	4	SP	2787	2787							
							Boundary wall	1	SP		377							
108		Peshawar	20+450	Masho Gagar	Labor		House	2	P	575	575							
							Boundary wall	1	P		174							
109		Peshawar	20+500	Masho Gagar	Labor		House	1	P	273	273							
							Boundary wall	1	P		216							
		Peshawar					House	3	P	1120	1120							

PESHAWAR - SOUTHERN LINK ROAD PROJECT

Resettlement Action Plan (RAP)

Sr. No.	Name of PAPs	District	Location/	Killa/Mouza	Occupation		Affected Structure	No. of Structures	Structure Type	Size Sq. ft		Unit Rate Rs.	Estimated Cost Rs.	Total Estimated Cost of Affected Structure Rs.	Shifting Allowance	Vulnerable Allowance	Livelihood Allowance	Total Compensation
										Covered Area	Total Area							
110			20+900	Afridi Road/Masho Gagar	Govt. Service		Boundary wall	1	P		180							
111		Peshawar	21+000	Afridi Road/Masho Gagar	Driver		House	1	P	743	743							
							Boundary wall	1	P		168							
112		Peshawar	21+000	Afridi Road/Masho Gagar	Labor		House	2	P	1271	1271							
							Boundary wall	1	P		251							
113		Peshawar	21+030	Afridi Road/Masho Gagar	Shopkeeper		House	3	P	1120	1120							
							Boundary wall	1	P		405							
114		Peshawar	21+000	Afridi Road/Masho Gagar	Farming		House	2	P	415	415							
							Boundary wall	1	P		168							
115		Peshawar	21+050	Afridi Road/Masho Gagar	Pension		House	7	P	3780	3780							
							Boundary wall	1	P		400							
116		Peshawar	21+090	Afridi Road/Masho Gagar	Private Service		House	13	P	7156	7156							
							Boundary wall	1	P		455							
117		Peshawar	21+450	Afridi Road/Masho Gagar	Business		House	4	SP	4389	4389							
							Boundary wall	1	SP		310							
		Peshawar					House	2	SP	1016	1016							

PESHAWAR - SOUTHERN LINK ROAD PROJECT

Resettlement Action Plan (RAP)

Sr. No.	Name of PAPs	District	Location/	Killa/Mouza	Occupation		Affected Structure	No. of Structures	Structure Type	Size Sq. ft		Unit Rate Rs.	Estimated Cost Rs.	Total Estimated Cost of Affected Structure Rs.	Shifting Allowance	Vulnerable Allowance	Livelihood Allowance	Total Compensation
										Covered Area	Total Area							
118			21+750	Arat Koruna/Masho Gagar	Govt. Service		Boundary wall	1	SP		359							
119		Peshawar	21+750	Arat Koruna/Masho Gagar	Labor		House	2	K	3855	3855							
							Boundary wall	1	K		306							
120		Peshawar	21+900	Arat Koruna/Masho Gagar	Driver		House	5	P	1126	1126							
							Boundary wall	1	P		251							
121		Peshawar	21+900	Arat Koruna/Masho Gagar	Driver		House	2	P	1325	1325							
							Boundary wall	1	P		209							
122		Peshawar	21+900	Arat Koruna/Masho Gagar	Driver		House	5	P	945	945							
							Boundary wall	1	P		3064							
123		Peshawar	21+950	Arat Koruna/Masho Gagar	Labor		House	2	P	920	920							
							Boundary wall	1	P		195							
124		Peshawar	22+950	Arat Koruna/Masho Gagar	Labor		House	3	P	1340	1340							
							Boundary wall	1	P		270							
125		Peshawar	23+000	Masho Gagar	Farming		House	8	SP	5250	5250							
							Boundary wall	1	SP		590							
126		Peshawar	23+300		Labor		House	5	K	3938	3938							

PESHAWAR - SOUTHERN LINK ROAD PROJECT

Resettlement Action Plan (RAP)

Sr. No.	Name of PAPs	District	Location/	Killa/Mouza	Occupation		Affected Structure	No. of Structures	Structure Type	Size Sq. ft		Unit Rate Rs.	Estimated Cost Rs.	Total Estimated Cost of Affected Structure Rs.	Shifting Allowance	Vulnerable Allowance	Livelihood Allowance	Total Compensation
										Covered Area	Total Area							
				Kandi Mama Khel/Masho Gagar			Boundary wall	1	K		540							
127		Peshawar	23+700	Masho Gagar	Out of Country		House	3	P	12049	12049							
							Boundary wall	1	P		560							
128		Peshawar	24+500	Masho Gagar	Farming		House	1	K	7587	7587							
							Boundary wall	1	K		506							
129		Peshawar	24+990	Masho Gagar	Labor		House	20	P	13376	13376							
							Boundary wall	1	P	260	260							
130		Peshawar	25+260	Masho Gagar	Labor		House	15	P	16516	16516							
							Boundary wall	1	P	100	100							
131		Peshawar	25+260	Masho Gagar	Farming		House	3	P	732	732							
							Boundary wall	1	P	220	220							
132		Peshawar	25+510	Masho Gagar	Govt. Service		House	4	SP	1176	1176							
							Boundary wall	1	SP	68	68							
133		Peshawar	25+510	Masho Gagar	Labor		House	6	P	4544	4544							
							Boundary wall	1	P	170	170							
		Peshawar		Masho Gagar	Labor		House	3	SP	771	771							

PESHAWAR - SOUTHERN LINK ROAD PROJECT

Resettlement Action Plan (RAP)

Sr. No.	Name of PAPs	District	Location/	Killa/Mouza	Occupation		Affected Structure	No. of Structures	Structure Type	Size Sq. ft		Unit Rate Rs.	Estimated Cost Rs.	Total Estimated Cost of Affected Structure Rs.	Shifting Allowance	Vulnerable Allowance	Livelihood Allowance	Total Compensation
										Covered Area	Total Area							
134			25+510				Boundary wall	1	SP	100	100							
135		Peshawar	25+520	Masho Gagar	Labor		House	11	P	4784	4784							
							Boundary wall	1	P	280	280							
136		Peshawar	25+520	Masho Gagar	Driver		House	4	P	1008	1008							
							Boundary wall	1	P	140	140							
137		Peshawar	25+520	Masho Gagar	Farming		House	10	P	4520	4520							
							Boundary wall	1	P	475	475							
138		Peshawar	25+540	Masho Gagar	Driver		House	1	SP	218	218							
139		Peshawar	25+270	Masho Gagar	Labor		House	2	P	864	864							
							Boundary wall	1	P	100	100							
140		Peshawar	25+570	Masho Gagar	Business		House	8	P	3504	3504							
							Boundary wall	1	P	180	180							
141		Peshawar	25+570	Masho Gagar	farming		House	4	P	2241	2241							
142		Peshawar	25+600	Masho Gagar	Labor		House	11	P	2771	2771							
							Boundary wall	1	P	100	100							
		Peshawar		Masho Gagar	Driver		House	3	P	828	828							

PESHAWAR - SOUTHERN LINK ROAD PROJECT

Resettlement Action Plan (RAP)

Sr. No.	Name of PAPs	District	Location/	Killa/Mouza	Occupation		Affected Structure	No. of Structures	Structure Type	Size Sq. ft		Unit Rate Rs.	Estimated Cost Rs.	Total Estimated Cost of Affected Structure Rs.	Shifting Allowance	Vulnerable Allowance	Livelihood Allowance	Total Compensation
										Covered Area	Total Area							
143			25+600				Boundary wall	1	P	75	75							
144		Peshawar	25+600	Masho Gagar	Farming		House	7	SP	1772	1772							
							Boundary wall	1	SP	140	140							
145		Peshawar	25+600	Masho Gagar	Labor		House	7	P	2672	2672							
							Boundary wall	1	P	185	185							
146		Peshawar	25+600	Masho Gagar	Driver		House	10	P	2562	2562							
							Boundary wall	1	P	135	135							
147		Peshawar	25+600	Masho Gagar	Labor		House	3	SP	1200	1200							
							Boundary wall	1	SP	100	100							
148		Peshawar	25+600	Masho Gagar	Driver		House	16	P	1632	1632							
							Boundary wall	1	P	80	80							
149		Peshawar	25+600	Masho Gagar	Farming		House	8	P	3168	3168							
150		Peshawar	25+600	Masho Gagar	Imam Masjid		House	7	P	3228	3228							
							Boundary wall	1	P	105	105							
151		Peshawar	25+600	Masho Gagar	Driver		House	4	P	2400	2400							
							Boundary wall	1	P	104	104							
		Peshawar		Masho Gagar	Labor		House	4	P	1152	1152							

PESHAWAR - SOUTHERN LINK ROAD PROJECT

Resettlement Action Plan (RAP)

Sr. No.	Name of PAPs	District	Location/	Killa/Mouza	Occupation		Affected Structure	No. of Structures	Structure Type	Size Sq. ft		Unit Rate Rs.	Estimated Cost Rs.	Total Estimated Cost of Affected Structure Rs.	Shifting Allowance	Vulnerable Allowance	Livelihood Allowance	Total Compensation
										Covered Area	Total Area							
152			25+600				Boundary wall	1	P	75	75							
153		Peshawar	25+730	Masho Gagar	Farming		House	6	P	2280	2280							
							Boundary wall	1	P	320	320							
154		Peshawar	25+730	Masho Gagar	Private Service		House	4	K	1630	1630							
							Boundary wall	1	K	100	100							
155		Peshawar	25+730	Masho Gagar	Farming		House	4	P	9552	9552							
156		Peshawar	25+900	Masho Gagar	Business		House	3	P	1080	1080							
							Boundary wall	1	P	94	94							
157		Peshawar	26+030	Masho Gagar	Farming		House	7	P	4508	4508							
							Boundary wall	1	P	200	200							
158		Peshawar	26+030	Masho Gagar	Farming		House	3	P	1840	1840							
							Boundary wall	1	P	70	70							
159		Peshawar	26+030	Masho Gagar	Private Service		House	3	P	1956	1956							
							Boundary wall	1	P	70	70							
160		Peshawar	26+060	Nasrullah Koroona/ Masho Gagar	Farming		House	4	P	1580	1580							
							Boundary wall	1	P	36	36							

PESHAWAR - SOUTHERN LINK ROAD PROJECT

Resettlement Action Plan (RAP)

Sr. No.	Name of PAPs	District	Location/	Killa/Mouza	Occupation		Affected Structure	No. of Structures	Structure Type	Size Sq. ft		Unit Rate Rs.	Estimated Cost Rs.	Total Estimated Cost of Affected Structure Rs.	Shifting Allowance	Vulnerable Allowance	Livelihood Allowance	Total Compensation
										Covered Area	Total Area							
161		Peshawar	26+120	Garhi Ahmad Gul/Masho Gagar	Private Service		House	3	P	1120	1120							
162		Peshawar	26+150	Garhi Ahmad Gul/Masho Gagar	Teacher		House	7	P	3599	3599							
							Boundary wall	1	P	231	231							
163		Peshawar	26+200	Garhi Ahmad Gul/Masho Gagar	Farming		House	6	P	1592	1592							
							Boundary wall	1	P	120	120							
164		Peshawar	26+200	Garhi Ahmad Gul/Masho Gagar	Farming		House	1	P	294	294							
							Boundary wall	1	P	24	24							
165		Peshawar	26+360	Garhi Ahmad Gul/Masho Gagar	farming		House	60	P	17100	17100							
							Boundary wall	1	P	750	750							
166		Peshawar	26+970	Masho Gagar	farming		House	2	P	1400	1400							
							Boundary wall	1	P	165	165							
167		Peshawar	27+875	Masho Gagar	farming		House	4	P	5632	5632							
							Boundary wall	1	P	360	360							
		Peshawar		Masho Gagar	farming		House	4	K	2620	2620							

PESHAWAR - SOUTHERN LINK ROAD PROJECT

Resettlement Action Plan (RAP)

Sr. No.	Name of PAPs	District	Location/	Killa/Mouza	Occupation		Affected Structure	No. of Structures	Structure Type	Size Sq. ft		Unit Rate Rs.	Estimated Cost Rs.	Total Estimated Cost of Affected Structure Rs.	Shifting Allowance	Vulnerable Allowance	Livelihood Allowance	Total Compensation
										Covered Area	Total Area							
168			27+890				Boundary wall	1	K	160	160							
169		Peshawar	28+315	Masho Gagar	Farming		House	7	K	3040	3040							
							Boundary wall	1	K	100	100							
170		Peshawar	28+350	Masho Gagar	Labor		House	3	K	1740	1740							
							Boundary wall	1	K	200	200							
171		Peshawar	28+650	Masho Gagar	Farming		House	3	K	1548	1548							
							Boundary wall	1	K	70	70							
172		Peshawar	28+650	Masho Gagar	Farming		House	6	P	4440	4440							
							Boundary wall	1	P	130	130							
173		Peshawar	29+100	Lalma/Surizai Payan	Farming		House	9	P	7470	7470							
							Boundary wall	1	P	220	220							
174		Peshawar	29+350	Aka Khail/ Surizai Payan	Farming		House	4	P	2400	2400							
175		Peshawar	30+020	Karri Baba/ Surizai Payan	Farming		House	1	K	1056	1056							
176		Peshawar	31+090	Shaga Kas/ Surizai Payan	Farming		House	4	K	1308	1308							
							Boundary wall	1	K	100	100							

PESHAWAR - SOUTHERN LINK ROAD PROJECT

Resettlement Action Plan (RAP)

Sr. No.	Name of PAPs	District	Location/	Killa/Mouza	Occupation		Affected Structure	No. of Structures	Structure Type	Size Sq. ft		Unit Rate Rs.	Estimated Cost Rs.	Total Estimated Cost of Affected Structure Rs.	Shifting Allowance	Vulnerable Allowance	Livelihood Allowance	Total Compensation
										Covered Area	Total Area							
177		Peshawar	32+156	Shaga Kas/ Surizai Payan	Farming		House	4	SP	1820	1820							
178		Peshawar	32+310	Surizai Payan	Farming		House	2	K	872	872							
							Boundary wall	1	K	60	60							
179		Peshawar	32+310	Surizai Payan	Labor		House	2	P	960	960							
							Boundary wall	1	P	90	90							
180		Peshawar	33+375	Kas Korona/ Surizai Payan	Farming		House	2	K	1528	1528							
							Boundary wall	1	K	220	220							
181		Peshawar	33+530	Kas Chatr Dag/ Surizai Payan	Farming		House	3	K	1992	1992							
							Boundary wall	1	K	200	200							
182		Peshawar	33+530	Kas Chatr Dag/ Surizai Payan	Farming		House	3	SP	1900	1900							
							Boundary wall	1	SP	200	200							
183		Peshawar	33+530	Kas Chatr Dag/ Surizai Payan	Farming		House	7	P	2684	2684							
							Boundary wall	1	P	160	160							
184		Peshawar	33+950	Surizai Payan	Farming		House	1	P	302	302							
185		Peshawar	33+950	Surizai Payan	Farming		House	2	P	1728	1728							
							Boundary wall	1	P	72	72							

PESHAWAR - SOUTHERN LINK ROAD PROJECT

Resettlement Action Plan (RAP)

Sr. No.	Name of PAPs	District	Location/	Killa/Mouza	Occupation		Affected Structure	No. of Structures	Structure Type	Size Sq. ft		Unit Rate Rs.	Estimated Cost Rs.	Total Estimated Cost of Affected Structure Rs.	Shifting Allowance	Vulnerable Allowance	Livelihood Allowance	Total Compensation
										Covered Area	Total Area							
186		Peshawar	33+950	Surizai Payan	Shopkeeper		House	4	P	2632	2632							
							Boundary wall	1	P	200	200							
187		Peshawar	38+250	Jabba	Farming		House	3	P	630	630							
							Boundary wall	1	P	175	175							
188		Peshawar	34+400	Surizai Payan	Driver		House	1	P	273	273							
189		Peshawar	34+850	Khatak Pul/Surizai Payan	Labor		House	3	P	810	810							
							Boundary wall	1	P	63	63							
190		Peshawar	35+650	Kachori	Labor		House	2	P	936	936							
							Boundary wall	1	P	38	38							
191		Peshawar	35+650	Kachori	Labor		House	1	P	546	546							
							Boundary wall	1	P	84	84							
192		Peshawar	35+650	Kachori	Farming		House	2	P	1241	1241							
							Boundary wall	1	P	138	138							
193		Peshawar	35+650	Kachori	Labor		House	2	P	560	560							
							Boundary wall	1	P	60	60							
194		Peshawar	35+650	Kachori	Private Service		House	4	SP	1508	1508							
							Boundary wall	1	SP	21	21							

PESHAWAR - SOUTHERN LINK ROAD PROJECT

Resettlement Action Plan (RAP)

Sr. No.	Name of PAPs	District	Location/	Killi/Mouza	Occupation	[REDACTED]	Affected Structure	No. of Structures	Structure Type	Size Sq. ft		Unit Rate Rs.	Estimated Cost Rs.	Total Estimated Cost of Affected Structure Rs.	Shifting Allowance	Vulnerable Allowance	Livelihood Allowance	Total Compensation
										Covered Area	Total Area							
195	[REDACTED]	Peshawar	36+650	Kachori	Driver	[REDACTED]	House	3	P	1008	1008							
							Boundary wall	1	P	49	49							
196	[REDACTED]	Peshawar	36+650	Kachori	Govt. Service	[REDACTED]	House	2	P	860	860							
197	[REDACTED]	Nowshera	40+200	Jabba	Labor	[REDACTED]	House	2	SP	396	396							
							Boundary wall	1	SP	33	33							
198	[REDACTED]	Nowshera	40+200	Jabba	Labor	[REDACTED]	House under construction	2	SP	300	300							
199	[REDACTED]	Nowshera	40+200	Jabba	Labor	[REDACTED]	House	2	SP	720	720							
							Boundary wall	1	SP	87	87							
Total											563618							

ANNEXURE V: DETAIL OF THE AFFECTED RESIDENYIAL STRUCTURES OF DISTRICT KHYBER

Sr. No.	Name of PAPs	Occupation		Chainage/KM	Name of Killi	Affected Structure	Construction Type	Size Ft.		Unit Rate Rs.	Estimated Cost Rs.	Total Estimated Cost of Affected Structure Rs.	Shifting Allowance Rs.	Vulnerable Allowance Rs.	Transition Allowance Rs.@ 6 OPL	Total Compensation Rs.
								Covered Area	Total Area Sq. ft							
1		Transport		8.1	Nogazi Baba	House	Pacca	1152	1152							
						Boundary wall	Pacca	250	250							
2		Labor		8.1	Nogazi Baba	House	Pacca	1152	1152							
						Boundary wall	Pacca	150	150							
3		Shopkeeper		8.2	Nogazi Baba	House	Pacca	1870	1870							
						Boundary wall	Pacca	190	190							
4		Transport		8.2	Nogazi Baba	House	Pacca	1870	1870							
						Boundary wall	Pacca	150	150							
5		Shopkeeper		8.2	Nogazi Baba	House	Pacca	1152	1152							
						Boundary wall	Pacca	150	150							

PESHAWAR - SOUTHERN LINK ROAD PROJECT

Resettlement Action Plan (RAP)

Sr. No.	Name of PAPs	Occupation		Chainage/KM	Name of Killi	Affected Structure	Construction Type	Size Ft.		Unit Rate Rs.	Estimated Cost Rs.	Total Estimated Cost of Affected Structure Rs.	Shifting Allowance Rs.	Vulnerable Allowance Rs.	Transition Allowance Rs.@ 6 OPL	Total Compensation Rs.
								Covered Area	Total Area Sq. ft							
6		Driver		9.5	Nogazi Baba	House	Pacca	2768	2768							
						Boundary wall	Pacca	410	410							
7		Shopkeeper		9.5	Nogazi Baba	House	Pacca	1496	1496							
						Boundary wall	Pacca	210	210							
8		Driver		9.5	Nogazi Baba	House	Pacca	1870	1870							
						Boundary wall	Pacca	255	255							
9		Labor		9.5	Nogazi Baba	House	Pacca	1870	1870							
						Boundary wall	Pacca	190	190							
10		Shopkeeper		9.55	Nogazi Baba	House	Pacca	1870	1870							
						Boundary wall	Pacca	190	190							
11		Labor		9.55	Nogazi Baba	House	Pacca	3000	3000							
						Boundary wall	Pacca	285	285							
12		Shopkeeper		9.55		House	Pacca	3000	3000							

PESHAWAR - SOUTHERN LINK ROAD PROJECT

Resettlement Action Plan (RAP)

Sr. No.	Name of PAPs	Occupation		Chainage/KM	Name of Killi	Affected Structure	Construction Type	Size Ft.		Unit Rate Rs.	Estimated Cost Rs.	Total Estimated Cost of Affected Structure Rs.	Shifting Allowance Rs.	Vulnerable Allowance Rs.	Transition Allowance Rs.@ 6 OPL	Total Compensation Rs.
								Covered Area	Total Area Sq. ft							
					Nogazi Baba	Boundary wall	Pacca	285	285							
13		Shopkeeper		9.55	Nogazi Baba	House	Pacca	1152	1152							
						Boundary wall	Pacca	220	220							
14		Labor		9.75	Nogazi Baba	House	Pacca	1870	1870							
						Boundary wall	Pacca	180	180							
15		Driver		9.83	Nogazi Baba	House	Pacca	1870	1870							
						Boundary wall	Pacca	150	150							
16		Driver		9.83	Nogazi Baba	House	Pacca	1870	1870							
						Boundary wall	Pacca	180	180							
17		Driver		9.99	Nogazi Baba	House	Pacca	1870	1870							
						Boundary wall	Pacca	180	180							

PESHAWAR - SOUTHERN LINK ROAD PROJECT

Resettlement Action Plan (RAP)

Sr. No.	Name of PAPs	Occupation		Chainage/KM	Name of Killi	Affected Structure	Construction Type	Size Ft.		Unit Rate Rs.	Estimated Cost Rs.	Total Estimated Cost of Affected Structure Rs.	Shifting Allowance Rs.	Vulnerable Allowance Rs.	Transition Allowance Rs. @ 6 OPL	Total Compensation Rs.
								Covered Area	Total Area Sq. ft							
18		Labor		9.99	Nogazi Baba	House	Pacca	3000	3000							
						Boundary wall	Pacca	260	260							
19		Transport		9.9	Nogazi Baba	House	Pacca	1496	1496							
						Boundary wall	Pacca	180	180							
20		Driver		9.9	Nogazi Baba	House	Pacca	3000	3000							
						Boundary wall	Pacca	300	300							
21		Shopkeeper		9.9	Nogazi Baba	House	Pacca	1496	1496							
						Boundary wall	Pacca	180	180							
22		Driver		10	Nogazi Baba	House	Pacca	1152	1152							
						Boundary wall	Pacca	150	150							
23		Labor		10.1	Nogazi Baba	House	Pacca	1496	1496							
						Boundary wall	Pacca	180	180							

PESHAWAR - SOUTHERN LINK ROAD PROJECT

Resettlement Action Plan (RAP)

Sr. No.	Name of PAPs	Occupation		Chainage/KM	Name of Killi	Affected Structure	Construction Type	Size Ft.		Unit Rate Rs.	Estimated Cost Rs.	Total Estimated Cost of Affected Structure Rs.	Shifting Allowance Rs.	Vulnerable Allowance Rs.	Transition Allowance Rs.@ 6 OPL	Total Compensation Rs.
								Covered Area	Total Area Sq. ft							
24		Cloth Trader		10.1	Nogazi Baba	House	Pacca	1870	1870							
						Boundary wall	Pacca	220	220							
25		Labor		10.1	Nogazi Baba	House	Pacca	1496	1496							
						Boundary wall	Pacca	180	180							
26		Driver		10.1	Nogazi Baba	House	Pacca	1870	1870							
						Boundary wall	Pacca	220	220							
27		Labor		10.15	Nogazi Baba	House	Pacca	3000	3000							
						Boundary wall	Pacca	330	330							
28		Transport		10.15	Nogazi Baba	House	Pacca	1870	1870							
						Boundary wall	Pacca	250	250							
29		Vandor		10.15	Nogazi Baba	House	Pacca	1496	1496							
						Boundary wall	Pacca	180	180							

PESHAWAR - SOUTHERN LINK ROAD PROJECT

Resettlement Action Plan (RAP)

Sr. No.	Name of PAPs	Occupation		Chainage/KM	Name of Killi	Affected Structure	Construction Type	Size Ft.		Unit Rate Rs.	Estimated Cost Rs.	Total Estimated Cost of Affected Structure Rs.	Shifting Allowance Rs.	Vulnerable Allowance Rs.	Transition Allowance Rs.@ 6 OPL	Total Compensation Rs.
								Covered Area	Total Area Sq. ft							
30		Driver		10.15	Nogazi Baba	House	Pacca	1496	1496							
						Boundary wall	Pacca	160	160							
31		Labor		10.35	Nogazi Baba	House	Pacca	1870	1870							
						Boundary wall	Pacca	220	220							
32		Labor		10.35	Nogazi Baba	House	Pacca	1870	1870							
						Boundary wall	Pacca	200	200							
33		Labor		10.35	Nogazi Baba	House	Pacca	1870	1870							
						Boundary wall	Pacca	180	180							
34		Shopkeeper		10.35	Nogazi Baba	House	Pacca	1496	1496							
						Boundary wall	Pacca	160	160							
35		Labor		10.45		House	Pacca	1496	1496							

PESHAWAR - SOUTHERN LINK ROAD PROJECT

Resettlement Action Plan (RAP)

Sr. No.	Name of PAPs	Occupation		Chainage/KM	Name of Killi	Affected Structure	Construction Type	Size Ft.		Unit Rate Rs.	Estimated Cost Rs.	Total Estimated Cost of Affected Structure Rs.	Shifting Allowance Rs.	Vulnerable Allowance Rs.	Transition Allowance Rs. @ 6 OPL	Total Compensation Rs.
								Covered Area	Total Area Sq. ft							
					Nogazi Baba	Boundary wall	Pacca	180	180							
36		Labor		10.45	Nogazi Baba	House	Pacca	1870	1870							
						Boundary wall	Pacca	220	220							
37		Labor		10.5	Nogazi Baba	House	Pacca	1496	1496							
						Boundary wall	Pacca	180	180							
38		Sweeper		10.56	Nogazi Baba	House	Pacca	1496	1496							
						Boundary wall	Pacca	180	180							
39		Labor		10.56	Nogazi Baba	House	Pacca	1496	1496							
						Boundary wall	Pacca	160	160							
40		Labor		10.56	Nogazi Baba	House	Pacca	3000	3000							
						Boundary wall	Pacca	300	300							
41		Labor		10.6	Nogazi Baba	House	Pacca	2768	2768							
						Boundary wall	Pacca	250	250							

PESHAWAR - SOUTHERN LINK ROAD PROJECT

Resettlement Action Plan (RAP)

Sr. No.	Name of PAPs	Occupation		Chainage/KM	Name of Killi	Affected Structure	Construction Type	Size Ft.		Unit Rate Rs.	Estimated Cost Rs.	Total Estimated Cost of Affected Structure Rs.	Shifting Allowance Rs.	Vulnerable Allowance Rs.	Transition Allowance Rs.@ 6 OPL	Total Compensation Rs.
								Covered Area	Total Area Sq. ft							
42		Labor		10.7	Nogazi Baba	House	Pacca	1152	1152							
						Boundary wall	Pacca	150	150							
43		Labor		10.85	Nogazi Baba	House	Pacca	1496	1496							
						Boundary wall	Pacca	160	160							
44		Driver		10.85	Nogazi Baba	House	Pacca	2768	2768							
						Boundary wall	Pacca	260	260							
45		Labor		10.85	Nogazi Baba	House	Pacca	2768	2768							
						Boundary wall	Pacca	280	280							
46		Labor		10.85	Nogazi Baba	House	Pacca	1870	1870							
						Boundary wall	Pacca	220	220							
47		Labor		10.95	Nogazi Baba	House	Pacca	1870	1870							
						Boundary wall	Pacca	150	150							
48		Labor		10.95		House	Pacca	1870	1870							

PESHAWAR - SOUTHERN LINK ROAD PROJECT

Resettlement Action Plan (RAP)




Sr. No.	Name of PAPs	Occupation		Chainage/KM	Name of Killi	Affected Structure	Construction Type	Size Ft.		Unit Rate Rs.	Estimated Cost Rs.	Total Estimated Cost of Affected Structure Rs.	Shifting Allowance Rs.	Vulnerable Allowance Rs.	Transition Allowance Rs.@ 6 OPL	Total Compensation Rs.
								Covered Area	Total Area Sq. ft							
					Nogazi Baba	Boundary wall	Pacca	150	150							
49		Labor		10.95	Nogazi Baba	House	Pacca	1870	1870							
						Boundary wall	Pacca	150	150							
50		Driver		11	Nogazi Baba	House	Pacca	1870	1870							
51		Labor		11	Nogazi Baba	House	Pacca	1870	1870							
						Boundary wall	Pacca	150	150							
52		Labor		11	Nogazi Baba	House	Pacca	1870	1870							
						Boundary wall	Pacca	280	280							
53		Labor		11	Nogazi Baba	House	Pacca	1870	1870							
						Boundary wall	Pacca	280	280							
TOTAL								111187	111187							

ANNEXURE VI: THE DETAIL LIST OF THE AFFECTED COMMERCIAL STRUCTURES

Sr. No.	Name of PAPs	Chainage/KM	Killi	Type of Structure	Structure Type	Size Ft.			Unit Rate Rs.	Estimated Cost Rs.	Total Estimated Cost of Affected Structure Rs.	Business loss	Shifting allowance Rs.	Total compensation cost
						Width	Length	Area Sq. ft						
1		13+200	Bara Qadeem/ Mushterzai	Shop	Pacca	50	70	3500						
2		13+200	Bara Qadeem/ Mushterzai	Shop	Pacca	10	130	1300						
3		21+040	Masho Gagar	Shop	Pacca	20	25	500						
				Boundary Wall	Pacca	25	18	450						
4		22+150	Masho Gagar	Shop Covered area	Pacca	25	19	475						
				Boundary Wall	Pacca	10	9	90						
				Shop Covered area	Pacca	40	30	1200						
				Boundary Wall	Pacca	25	22	550						
				Shop Covered area	Pacca	40	32	1280						
				Boundary Wall	Pacca	20	18	360						
5		22+050	Mash Gagar	Shop	Pacca	10	30	300						
				Boundary Wall	Pacca	20	18	360						
Sub Total of Shops								10365						
6		13+200	Bara Qadeem/ Mushterzai	Factory	Pacca	50	50	2500						
				Boundary Wall	Pacca		150	150						
Sub Total of Factory								2650						

PESHAWAR - SOUTHERN LINK ROAD PROJECT

Resettlement Action Plan (RAP)

7		20+05	Masho Gagar	Chicken & Birds Poultry Farm	Pacca	40	32	1280						
				Boundary Wall	Pacca	20	14	280						
Sub Total of Poultry Farm								1560						
8		22+05	Masho Gagar		Pacca	90	70	6300						
				Boundary Wall	Pacca	25	15	375						
Sub Total of Gohar Hotel								6675						
Grand Total								21250						

ANNEXURE VII: DETAIL LIST OF VULNERABLE PAPs

Note: The land affected vulnerable will be added after availability of BISP data of the affected villages fall in the ROW.

Vulnerable PAPs of Residential Structures						
Sr. No.	Name of PAPs	Changing/km	Name of Killi	District	Monthly Income	Vulnerable Allowance for 03 months
1	██████	8+650	Baysai Wali	Khyber		
2	████	8+750	Bara/Peshawar	Khyber		
3	██████	8+780	Bara/Peshawar	Khyber		
4	████	8+860	Bara/Peshawar	Khyber		
5	████████	8+880	Bashawali	Khyber		
6	██████	8+920	Bashawali	Khyber		
7	████	12+540	Qazi Abad	Peshawar		
8	████████	12+650	Qazi Abad	Peshawar		
9	████████	12+800	Bara Qadeem	Peshawar		
10	██████	14+300	Arbab Town	Peshawar		
11	██████	14+340	Mushtarzai	Peshawar		
12	████	14+340	Mushtarzai	Peshawar		
13	████████	14+340	Mushtarzai	Peshawar		
14	██████	14+370	Jhaangy/Mushtarzai	Peshawar		
15	██████	14+400	Noor Mast Town/Batatal	Peshawar		
16	██████	14+600	Jhaangy/Mushtarzai	Peshawar		
17	██████	15+800	Fateh Khan Khel	Peshawar		

PESHAWAR - SOUTHERN LINK ROAD PROJECT

Resettlement Action Plan (RAP)

Vulnerable PAPs of Residential Structures						
Sr. No.	Name of PAPs	Changing/km	Name of Killi	District	Monthly Income	Vulnerable Allowance for 03 months
18	██████	15+900	Fateh Khan Khel	Peshawar		
19	██████	15+900	Fateh Khan Khel	Peshawar		
20	████████	18+800	Muslim	Peshawar		
21	████████	18+800	Muslin Jang/Mashu Gaggar	Peshawar		
22	██████	18+900	Muslin Jang/Mashu Gaggar	Peshawar		
23	████████	18+900	Muslin Jang/Mashu Gaggar	Peshawar		
24	████████	19+000	Muslin Jang/Mashu Gaggar	Peshawar		
25	████████	19+000	Muslin Jang/Mashu Gaggar	Peshawar		
26	████████	19+400	Lodi Khel/ Mashu Gaggar	Peshawar		
27	██████	19+850	Lodi Khel/ Mashu Gaggar	Peshawar		
28	████████	20+000	Muslin Jang/Mashu Gaggar	Peshawar		
29	████████	20+500	Mashu Gaggar	Peshawar		
30	████████	21+000	Afridi Road	Peshawar		
31	██████	21+000	Afridi Road	Peshawar		

PESHAWAR - SOUTHERN LINK ROAD PROJECT

Resettlement Action Plan (RAP)

Vulnerable PAPs of Residential Structures						
Sr. No.	Name of PAPs	Changing/km	Name of Killi	District	Monthly Income	Vulnerable Allowance for 03 months
32	[REDACTED]	21+900	Arat Karuna/Mash/Mera	Peshawar		
33	[REDACTED]	21+900	Arat Karuna/Mash/Mera	Peshawar		
34	[REDACTED]	21+950	Arat Karuna/Mash/Mera	Peshawar		
35	[REDACTED]	23+000	Arat Karuna/Mash/Mera	Peshawar		
36	[REDACTED]	25+260	Mashoo Mera	Peshawar		
37	[REDACTED]	25+260	Mashoo Mera	Peshawar		
38	[REDACTED]	25+510	Mashoo Mera	Peshawar		
39	[REDACTED]	25+510	Mashoo Mera	Peshawar		
40	[REDACTED]	25+520	Mashoo Mera	Peshawar		
41	[REDACTED]	25+520	Mashoo Mera	Peshawar		
42	[REDACTED]	25+270	Mashoo Mera	Peshawar		
43	[REDACTED]	25+570	Mashoo Mera Gagar	Peshawar		
44	[REDACTED]	25+600	Mashoo Mera Gagar	Peshawar		
45	[REDACTED]	25+600	Mashoo Mera Gagar	Peshawar		
46	[REDACTED]	25+600	Mashoo Mera Gagar	Peshawar		
47	[REDACTED]	25+600	Mashoo Mera Gagar	Peshawar		
48	[REDACTED]	25+600	Mashoo Mera Gagar	Peshawar		

PESHAWAR - SOUTHERN LINK ROAD PROJECT

Resettlement Action Plan (RAP)

Vulnerable PAPs of Residential Structures						
Sr. No.	Name of PAPs	Changing/km	Name of Killi	District	Monthly Income	Vulnerable Allowance for 03 months
49		25+600	Mashoo Mera Gagar	Peshawar		
50		25+600	Mashoo Mera Gagar	Peshawar		
51		25+600	Mashoo Mera Gagar	Peshawar		
52		25+600	Mashoo Mera Gagar	Peshawar		
53		25+730	Mashoo Mera	Peshawar		
54		25+730	Mashoo Mera	Peshawar		
55		26+030	Mashoo Mera	Peshawar		
56		26+030	Mashoo Mera	Peshawar		
57		26+060	Nasrullah Koroona	Peshawar		
58		26+120	Gari Ahmad	Peshawar		
59		26+200	Gari Ahmad	Peshawar		
60		27+875	Mera Bara Ber	Peshawar		
61		27+890	Mera Bara Ber	Peshawar		
62		28+315	Mera Bara Ber	Peshawar		
63		28+350	Mera Bara Ber	Peshawar		
64		28+650	Lalma	Peshawar		
65		29+100	Lalma Bara Ber	Peshawar		
66		29+350	Aka Khail	Peshawar		
67		30+020	Karri Baba	Peshawar		
68		32+160	Shaga Kas	Peshawar		

PESHAWAR - SOUTHERN LINK ROAD PROJECT

Resettlement Action Plan (RAP)

Vulnerable PAPs of Residential Structures						
Sr. No.	Name of PAPs	Changing/km	Name of Killi	District	Monthly Income	Vulnerable Allowance for 03 months
69		32+310	Sourazai bala	Peshawar		
70		32+310	Sourazai bala	Peshawar		
71		33+375	Kas Korona	Peshawar		
72		33+350	Kas Chatri Dag	Peshawar		
73		33+530	Kas Chatri Dag	Peshawar		
74		33+530	Kas Chatri Dag	Peshawar		
75		33+950	Kas Sourazai Payyan	Peshawar		
76		33+950	Kas Surizai Payan	Peshawar		
77		38+250	Jabba	Peshawar		
78		34+400	Settano Killi	Peshawar		
79		34+850	Khatak Pul	Peshawar		
80		35+650	Sharif Killi	Peshawar		
81		35+650	Ghazi Musa Khan	Peshawar		
82		35+650	Kachori	Peshawar		
83		36+650	Kachori	Peshawar		
84		40+200	Dheri	Peshawar		
85		40+200	Dheri	Peshawar		
86		40+200	Jabba	Nowshera		
	Total					

ANNEXURE VIII: QUESTIONNAIRES USED FOR SOCIAL SURVEY AND CONSULTATION

CENSUS AND SOCIO-ECONOMIC SURVEY OF THE PAPs

A. IDENTIFICATION

CASE No..... RD NO.....

Questionnaire No . _____

Date: _____

Interviewer: _____

Name of Respondent /AP: _____

S/o: _____

Town/Mohalla: _____

Union Council: _____

Tehsil/District: _____

Age: _____ years

Marital Status: _____

Education: _____

Profession: _____

Caste: _____

PAP-ID: _____

Contact Details (Cell No.): _____

B. Household / Family Profile children below 10 yrs. M----- F-----= total.....

Sr. No.	Relationship with H.H (Code-A)	Age	Marital Status (Code-B)	Education	Occupation and Sources of Income				Total Monthly Income (Rs.)
					Primary Source		Any Other		
					Occupation (D)	Income Monthly (Rs)	Occupation	Income Monthly (Rs)	
1									
2									
3									
4									
5									
6									
7									
8									
9									
10									
11									
12									

Code A: 1. Self 2. Wife 3. Son 4. Daughter 5. Father 6. Mother 7. Grandson 8. Grandmother 9. Sister in law
10. Nephew 11. Niece 12. Daughter in law 13. Mother in law 14. Father in law 15. Brother in law 16. Brother
17 Sister 18. Aunt 19. Any Other

Code B: 1. Single 2. Married 3. Divorced 4. Widow / Widower

PESHAWAR - SOUTHERN LINK ROAD PROJECT

Resettlement Action Plan (RAP)

Code C: 1. Low income 2. More distance of educational institution 3. Lack of better Transport facilities 4. Negative attitude towards formal education

5. Lack of interest 6. If any other (please specify) _____

Code D: 1. Farming 2. Business (Type _____) 3. Livestock Rearing 4. Service (If Government Type _____)
5. Service Private (Type _____) 6. Milk Selling 7. Retired Govt. Employee 8. Agri. Labour
9. Employed Overseas 10. Employment at port 11. Fishing Labor at port 12. Mason 13. If any other (please specify _____)

Code E: 1. Below 5000 2. 5000-9000 3. 9001-15,000 4. 15001-20000 5. 20001-25000 6. Above 25000

Q.1. How much is your average H.H. monthly expenditure?

- | | | |
|------------------|------------------|-----------------|
| 1. Below 5000 | 2. 5000-9000 | 3. 9001-15,000 |
| 4. 15,001-20,000 | 5. 20,001-25,000 | 6. Above 25,000 |

Q.2. What is type of your family system?

- | | |
|---------------|-----------------|
| 1. Joint..... | 2. Nuclear..... |
|---------------|-----------------|

C. LIVING STATUS

Q.3. What is type of your household structure?

- | | | | |
|---------------|--------------------|---------------|-------------|
| 1. Pucca..... | 2. Semi Pucca..... | 3. Kacha..... | 4. Hut..... |
|---------------|--------------------|---------------|-------------|

Q.4. What is the type of ownership of your house structure?

- | | | | |
|-------------------|---------------|-----------|------------------------------|
| 1. Owned | 2. Government | 3. Rented | 4. Free on Landlord property |
| 5. Relative House | 6. Any other | | |

Q.5. Since how long are you living here? _____ Years

Q.6. Which of the following facilities are available in your house?

- | | | | |
|----------------|---------------------------|--------|----------------------|
| 1. Electricity | 2. Water Supply | 3. Gas | 4. Telephone/ Mobile |
| 5. Sewerage | 6. Solid Waste Management | | |

D. Landholding

Q.7. What is your total landholding?

- | | |
|----------------------|-------------|
| 1. Yes _____ (kanal) | 2. No _____ |
|----------------------|-------------|

Q.8. What is use of that landholding: _____

E. LIVESTOCK

Q.9. Do you have any livestock? 1. Yes..... 2.No.

Q.10. If Yes, details and its use: _____

F. DRINKING WATER

Q.11. What is the source of drinking water?

1. Municipal Tap Water.....2. Hand Pump3. Self-Bore

4. Water carrier/Tanker.....5. Spring 6. Stream

Q.29. Does your family have any dispute with others?

1. Yes..... 2. No

Q.30. If yes, Nature of dispute _____

Q.31. Which type of conflict resolution mechanism mostly adopted in this area?

1. Formal (Judiciary/Courts)..... 2. Informal (Jarga).....

RESETTLEMENT IMPACTS

Q.39. DETAILS OF THE AFFECTED RESIDENTIAL STRUCTURE

Type of Structure	No. of Rooms	Size (ft)		Total covered area	Type of Construction Material Used
		Width	Length		
1-					
2-Overall Covered area					
3-Boundary wall					

PESHAWAR SOUTHERN LINK ROAD PROJECT

DETAILS OF THE AFFECTED COMMERCIAL STRUCTURE

RD or Location/ Village	Name of Structure	Size (ft)		Total covered area	Type of Construction P,SP,K
		Width	Length		

Resettlement Action Plan (RAP)

[illegible]

PESHAWAR SOUTHERN LINK ROAD PROJECT

DETAILS OF THE AFFECTED COMMUNITY/PUBLIC STRUCTURE

RD or Location/ Village	Name of Structure	Size (ft)		Type of Construction P, SP, K *
		Width	Length	

PESHAWAR - SOUTHERN LINK ROAD PROJECT

Resettlement Action Plan (RAP)

*P= Pacca, SP= Semi-Pacca, K= kacha

GENDER ASSESSMENT QUESTIONNAIRE

1- Identification:

Name of Interviewer: _____ Date: _____

Mouza/Killi/village: _____ Union _____ Council: _____

Tehsil: _____ District: _____

2- Gender Roles and Responsibilities:

2.1 What are the main roles and responsibilities of women related to care activities?

Roles/activities	Involvement(%age)
Taking care of children	
Preparing food	
Washing clothes	
Dish washing	
Cleaning house	
Ironing	
Water Fetching	
Fuel wood	
Taking care of patients at home	
Others	

2.2 What are the main roles and responsibilities of men and women related to Livestock Management?

Involvement in	Men	Women
Preparing Fodder		
Feeding animals		
Veterinary care		
Cleaning		
Milking cow		
Watering animals		
Others		

2.3 What are the main roles and responsibilities of men and women related to agriculture?

Involvement in	Men	Women
Preparing land		
Sowing		
Harvesting		
Picking vegetables		
On-farm water Management		
Others		

3- Decision Making:

3.1 Who decides the following household matters?

Men = 1, Women = 2, Both = 3.	
Activities	Decision maker
Education where to send, whom to send	
Health facilities (from where to avail)	
Number of children to have	
Children Marriages	
What HH assets to buy and sell	
Women to work outside home	

4- Women Serving in Different Institutions

(Numbers)

Name of Killi	Education		Health		NGO	Private Job	Owned Business	Any Other
	Govt	Pvt	Govt	Pvt				

5- Access to Social/Financial Services and Mobility

5.1 Access to Education and Skills

5.2 Are there any constraints for girls accessing education? What are the main constraints?

5.3 Gender preferences for sending children to school?

5.4 Are there any vocational centres/schools for girls/women? What kinds of training courses are available with these vocational centres?

6- Access to Health

6.1 What kinds of health facilities are available in the area? Do women seek pre and post natal health consultations and care? If not, what are the main constraints?

6.2 Distance from the nearest health facility in KMs? (BHU, RHC District Hospital)?

6.3 What are the main health issues for men and women? Any common water borne diseases in the area?

7- Access to Drinking Water

7.1 What are the main sources of drinking water?

7.2 What are the key drinking water specific issues in the area?

7.3 Do women fetch water in the area? Distance travelled by women (In Kms) to access water? Time used in fetching water?

8- Access to Finance

8.1 What kind of financial services (such as banking, micro-finance, savings) are available to women?

8.2 What kind of challenges/constraints women face in accessing financial services?

9- Access and Control over Resources

9.1 What are the common trends of women ownership of land and assets?

9.2 What kind of issues, women face in access and control over resources/assets/property?

10- Access to Income Earning Opportunities

10.1 Are you involved in Income generating activities?

i) Yes _____ ii) No _____

If yes, what are common activities?

i) Stitching/Embroidery _____ ii) Livestock _____ iii) Job _____ iv) other _____

10.2 What is opinion of male about the job of female, whether they like and encourage the female in jobs?

10.3 Are women allowed to work outside home? What are the main constraints for women in accessing economic opportunities?

10.4 Do you satisfied with the private wage/salary?

Yes _____ No _____ if No, how much it should be per day or per month (Rs.) _____

10.5 Did you allow saving your salary/income independently in a separate bank account,

Yes _____ No _____, If No, why explain the reason. _____

10.6 In which area, the female employees spend their salaries or earnings on?

House construction _____ Marriage of her children _____

Education _____ Kitchen _____ Livestock _____ Other _____

Support her male in agriculture to purchase agriculture inputs etc _____ Any Other _____

10.7 What are the key potentials in the area for increasing women's participation in economic activities?

11- What is the attitude of the husband/ in laws family in case of more girl baby births against the willing of boy baby?

12- Women's Participation in Local Forums/Training Programs

12.1 What kind of local forums (formal, informal) exist in the area where women can participate?

12.2 Are there any cultural norms and social constraints refraining women to participate in the local forums?

12.3 What are the key potentials for engaging women in the local networks for development e.g. in water user associations/groups?

12.4 Do women participate in training programs offered by development partners (NGOs/NRSP/CSOs)? What kind of training programs has been imparted?

12.5 Would women farmers be willing to participate in the farmers' capacity building program? If no, what are the constraints/challenges?

13- Vulnerabilities (Elderly, Disabled, Widows and Minorities)

13.1 What are the key vulnerabilities for women in the area?

13.2 What kind of social protection mechanisms/programs for the vulnerable women?

14- Have you ever faced violence from male members of the household?

Yes _____ No _____

If Yes, Type

Physical _____ Mental _____

On what type of Issues?

i) Domestic _____ ii) Economic _____ iii) Others _____

15- Any complaint or voice rose against violence to NGO or Police?

i) Yes _____ No _____, if yes where _____

ii) Was compensated to the affected woman? yes _____ No _____

iii) If yes, what result and consequences of that complaint? _____

If Not. Why.._____

16- Project Benefits for Women

16.1 What do you suggest protective measures regarding the project impacts?

16.2 How women's participation could be ensured in the project implementation?

How the project interventions will benefit women?_____

16.3 What are the key recommendations for maximizing project benefits for women?

16.4 What kind of negative impacts do this project has on women?

16.5 What are the pressing needs of women of the Project Area (Recorded by them)?

16.6 Do you have alternative place for relocation? yes No

16.7 In case of No, what is your plan in case of move?

.....

.....

17- Existence of other development partners:

17.1 Are there any other development partners (Supporting agency, NGOs) working in this area for the socio-economic development of the communities? List down the name of the development partners.

17.2 What kind of development support is provided by other development partners for the socio-economic uplift of the communities in this area?

18- Any other concerns/comments

QUESTIONNAIRE FOR VILLAGE PROFILE DATA

Date _____

ID# _____

Photo No _____

1. Location/name of the Proposed Subproject:

Mouza/killi _____

Tehsil _____ District _____

2. Total Households: _____**3. Total Population:** _____ (i) Male _____ (ii) Female _____ (Verify from DCR)**4. Type of Construction:** (i). Katcha _____ (ii). Semi Pacca _____ (iii). Pacca _____**5. Type of Family:** (i). Nuclear _____ (ii). Joint _____**6. Local Status (Nos):** Local _____ (ii) Migrant _____ (iii) Indigenous _____**7. Languages Spoken in the Killi:**

Pashto _____ Saraiki _____ Urdu _____ Other _____

8. Major Castes and Ethnic Groups in the Killi:

Sr. No		Households
1.		
2.		
3.		

9. Vulnerable Population:

(i). Widows _____ (ii). Handicapped _____ (iii) Below Official Poverty Line (OPL) _____

10. Religion:

Sr. No.	Religion	Households (Nos.)	Percent
1	Muslims		
2	Christians		
3	Other (specify)		

11. Physical Accessibility:

(i) Metalled road: _____ kms. (ii). Unmetalled road: _____ km.

(ii) Means of transport: _____

(iii) Nearest Grain Market: _____ km.

(iv) Nearest Agri. Market Center: _____ km.

(v) Agricultural inputs availability: _____ km.

(vi) Nearest Agriculture extension office: _____ km.

12. Source of Drinking Water:

(i) Hand pump _____ (ii) Well _____ (iii) Tapped water (Govt.) supply _____ (iv) Any other (specify) _____

13. Mode of Irrigation:

PESHAWAR - SOUTHERN LINK ROAD PROJECT

Resettlement Action Plan (RAP)

(i) Canal _____ (ii) Tube well _____ (iii) Well _____ (iv) Rain

(v) Canal + TW _____ (vi) Any other (specify). _____

14. What is the depth of water table? _____ (ft.)

14.1 Is ground water fit for irrigation? (i) Yes. _____ (ii) No. _____

15. Institutional Facilities:

Sr. No	Facility	Yes	No	Performance
1	Hospital			
2	Dispensary			
3	BHU/RHU			
4	Private Practitioner			
5	Veterinary Dispensary			
6	Artificial Semination Center			
7	Post Office			
8	Bank			
9	Police Station/Post			
10	Any other (specify)			

15.1 What options are available in case of emergency?

15.2 Common Diseases:

(i). Children related: _____

(ii). Women related: _____

(iii). Men (adult) related: _____

16. Educational Institutions in the Project Area:

Sr. No	Facility	Yes	No	Distance	Performance
1	Primary School	Boys			
		Girls			
2	Middle School	Boys			
		Girls			
3	High School	Boys			
		Girls			
4	Dini Madrassa	Boys			
		Girls			
5	Inter College	Boys			
		Girls			
6	Degree College	Boys			
		Girls			

PESHAWAR - SOUTHERN LINK ROAD PROJECT

Resettlement Action Plan (RAP)

16.1 Educational Attainment:

(Nos)

Education	Male	Female	Total
Post Graduates			
Graduates			
Intermediate			
Metric			
Total:			

17 . Civic Facilities:

Sr. No	Facility	Yes	No	Performance
1	Water Supply			
2	Lined Drainage System			
3	Sewerage System			
4	Electricity			
5	Telephone (lined/mobile)			
6	Grocery Shops			
7	Medical Stores			
8	Any other (specify)			

18. Cultural and Religious Properties.

(i) Mosque: yes _____ No _____ (ii) Shrine: yes _____ No _____ (iii) Urs/Mela: yes _____ No _____

(iv) Archaeological site: yes _____ No _____ (v) Any other, specify: _____

19. Occupational Status:

S. No.	Occupation	Households	Percent
1	Farming		
2	Govt. Service		
3	Private Service		
4	Own Business		
5	Any other (specify)		

20. Income:

Average farm income/ crop season (6 months) per household: _____

Average off-farm income per/month of household: _____

21. Tenure Status:

(i). Owner _____ (ii). Owner cum Tenant _____ (iii). Share Cropper _____ (iv). Cash Leases _____

22. Main Crops:

(i). Rabi (1) _____ (2) _____ (3) _____ (4) _____
 (iii). Kharif (1) _____ (2) _____ (3) _____
 (4) _____

23. Orchards:

Sr. No	Type of Orchards	Area
1		

PESHAWAR - SOUTHERN LINK ROAD PROJECT

Resettlement Action Plan (RAP)

2		
3		

24. Gender Component:

(i) Do women participate in agriculture activities? . Yes _____ No _____

if yes (specify) _____

(ii) Women participation in Income generating activities? Stitching ____ Embroidery ____ Any other _____

25. Leadership Pattern:

28.1 Who are the influential in the killi? _____

28.2 How important issues and disputes of the killi are settled?

Panchayat. _____ Head of tribe/ Jirga _____ Police / Court. _____ Any other (specify) _____

26. Migration Pattern:

26.1 Did there any migration occurred in killi during last year?

Yes _____ No _____ if yes number of households: _____

26.2 Did there any migration-out occurred in the killi during last year?

Yes ____ No _____ if yes number of households: _____ Destination: _____

Reason _____ of _____ migration _____ out

27. What are the prevailing Av. Rates of Land per Kanal in your Area?

Residential _____ Grazing Land _____ Cultivated _____

Waste Land _____ Cultivable Waste _____ Other _____

27.1 Average labor rate per day. Unskilled _____ Skilled _____

Agri. Laborer Permanent _____ Seasonal _____

28. What do you think about Project Impacts on your Area?

Possible impacts/effects of the Project	- tive	+ tive
Price of Agriculture Land		
Agriculture Production		
Employment opportunities		
Industrial Development Opportunities		
Living standard		
Education		
Agro-based Industry		
Income generating activities		
Other specify		

Name of Interviewer: _____ Signature _____ Date _____

Meeting Place: _____

PESHAWAR - SOUTHERN LINK ROAD PROJECT


Resettlement Action Plan (RAP)

List of Participants of Killi


Sr. No.	Name	Father's Name	Occupation	Education	Sign/Thumb

ANNEXURE IX: PHOTOGRAPHS OF THE FEMALE AND MALE PARTICIPANTS OF THE CONSULTATION PROCESS


Gender Meetings/Consultations



Gender Consultation in Garhi Mali Khel



Gender Consultation in Masho Gagger



Gender Meeting in Mushtarzai



Gender Meeting in Ghareebabad

PESHAWAR - SOUTHERN LINK ROAD PROJECT

Resettlement Action Plan (RAP)

Meetings/Constation with Male Participants



Consultation in village Masho Khel



Consultation in Bara Bazar, local community



Consultation in village Nogazi baba



Consultation in village Mera Masho Gagar



Consultation in village Sangi Mera



Consultation in village Mera Masho Gagar

1-Tarnab Farm/Jabba

[illegible]

2-Aziz Khan Garhi, Mera Kachori:

List of Participants of Killi: Aziz Khan Garhi, Mera Kachori

No.	Name	Age (Years)	Education	Occupation, if any	Sig./Thumb
01		50	Nil	House wife	
02		35	5th	House wife	
03		38	Nil	House wife	
04		40	8th	House wife	
05		33	Nil	House wife	
06		23	Nil	House wife	

3- Khankhel Mohallah, Surizai Bala

List of Participants of Killi: Khankhel Muhallah, Surizai Bala

No.	Name	Age (Years)	Education	Occupation, if any	Sig./Thumb
01		38	LHV ^{Course}	LHV	
02		35	-	House wife	
03		55	-	House wife	
04		45	-	House wife	
05		60	-	House wife	
06		42	-	House wife	
07		32	-	House wife	
08		45	-	House wife	

4-Garhi Mali Khel

Garhi Mali Khel

List of Participants of Killi:

No.	Name	Age (Years)	Education	Occupation, if any	Sig./Thumb
01		40	Nil	House wife	
02		45	Nil	House wife	
03		18	2nd year	student	
04		13	8th	student	
05		30	Nil	House wife	
06		60	Nil	House wife	
07		70	Nil	House wife	
08		82	Nil	House wife	
09		75	Nil	House wife	
10		42	Nil	House wife	
11		35	Nil	House wife	
12		32	Nil	House wife	
13		18	B.A Nil	student House wife	
14		20	Nil	House wife	
15		28	Nil	House wife	

[illegible]

[illegible]

7-Mushtarzai:

List of Participants of Killi: Mushtarzai

No.	Name	Age (Years)	Education	Occupation, if any	Sig./Thumb
01		60	Nik	House wife	
02		62	Nik	House wife	
03		63	Nik	House wife	
04		50	Nik	House wife	
05		60	Nik	House wife	
06		42	Nik	House wife	
07		40	Nik	House wife	
08		65	Nik	House wife	
09		60	Nik	House wife	
10		65	Nik	House wife	

8-Ghareebabad:

List of Participants of Killi: Ghareebabad

No.	Name	Age (Years)	Education	Occupation, if any	Sig./Thumb
01		50	nil	House wife	
02		42	nil	House wife	
03		35	nil	House wife	
04		50	nil	House wife	
05		55	nil	House wife	
06		60	nil	House wife	
07		19	nil	House wife	
08		26	nil	House wife	
09		23	nil	House wife	
10		28	nil	House wife	
11		20	nil	—	
12		35	nil	House wife	
13		40	nil	House wife	
14		18	nil	House wife	

Male Participants:

1- Sathi Khel

List of Participants of Killi Sathi Khel (Koki Khel).

Sr. No.	Name	Father's Name	Occupation	Education	Sign/Thumb
1:-			Driver	NIL	
2:-			R.Gov.S	Middle	
3:-			Student	Matric	
4:-			Shopkeeper	Matric	
5:-			Student	Matric	
6:-			Driver	Primary	
7:-			n Driver	Middle	

CS Scanned with CamScanner

2- Sangu Village

village Sangu

Sr. No.	Name	Father's Name	Occupation	Education	Sign/Thumb
1			zameedgar	Middle 9 th class	
2			//	12 th	
3			Rishay driver	uneducated	
4			work in factory	//	
5			Molana	ilum	
6			student	1 st year	

3- Ghareebabad Village

List of Participants of Killi Gharibabad Batatal

Sr. No.	Name	Father's Name	Occupation	Education	Sign/Thumb
(1)			Shopkeeper	Matric	
(2)			G. Employee	B.A	
(3)			Shopkeeper	Middle	
(4)			Labor	"	
(5)			Labor	Matric	
(6)			"	Middle	
(7)			Student	Middle	
(8)			Electrician	Matric	
(9)					
(10)			Driver	Matric	

4- Mushterzai Village

village - Mushterzai
R.D. 14+400

Sr. No.	Name	Father's Name	Occupation	Education	Sign/Thumb
1:			R Teacher	F.A	
2:			R Teacher	Matric	
3:				Matric	
4:			Student	F.Sc	
5:			Student	F.A	
6:				Middle	
7:			Shopkeeper	Middle	
8:				Lit.	
9:			Farmer		
10:			Farmer		
11:			R. Gover. police	Matric	
12:			"	"	

PESHAWAR - SOUTHERN LINK ROAD PROJECT

Resettlement Action Plan (RAP)

5- Masho Khel

Village: Masho Khel
R.D: 15+700

Sr. No.	Name	Father's Name	Occupation	Education	Sign/Thumb
1.			Teacher	B.A	
2.			Police	A.com	
3.			Labor	Matric	
4.			Farmer		
5.			R.G		
6.			Student	F.A	
7.			Labor	مدرسة	
8.			Labor	Middle	

PESHAWAR - SOUTHERN LINK ROAD PROJECT

Resettlement Action Plan (RAP)

Peshawar-Turkham Link Road Project- NHA

List of Participants

Sr. No.	Name	Father's Name	Occupation	Killi/village
1			Driver	setaimero killi
2)			Farmer	"
3)			"	"
4)			"	"
5)			Driver	"
6)			Farmer	"
7)			"	"
8)			"	"
9)			chairman	"
10)			Farmer	"
11)			Driver	"
12)			"	"
13)			Farmer	"
14)			"	"
15)			Business	Soukharai Bala
16)			Shop keeper	"
17)			Employee	"

Consultation Conducted By: dated: 31

6- Settano

Peshawar-Turkham Link Road Project- NHA

List of Participants of Killi

S. #.	Name	Father's Name	Occupation
18/			Imam
9/			Masjid
10/			Farmer
11/			"
12/			"
13/			"
14/			Farmer
15/			"
16/			Laborer
17/			Laborer
18/			Farmer
19/			Laborer
20/			Farmer

Consultation Conducted By:

7- Masho Gagar

②

Village - Masho Gagar

List of Participants of Killi _____

Sr. No.	Name	Father's Name	Occupation	Education	Sign/Thumb
1			farming	-	
2			Army Services	Matric	
3			farming	-	
4			-	Middle	
5			Labour	-	
6			Preparation	D.A.E	
7			student	Middle	
8			Police	Matric B.Sc	
9			Transport	F.A.	
10			student	Middle	
11			student	Middle	
12			Pcb office	Middle	
13			work in workshop	Middle	

Resettlement Action Plan (RAP)

List of Participants of Killi

[illegible]

8- Masho Gagar Mera

village name:- Maira Mashogagar Afridi Road.
'R.D :- 21+000

Sr. No.	Name	Father's Name	Occupation	Education	Sign/Thumb
1				Matric	
2				F.A	
3			O.S	Matric	
4			Shopkeeper	M.A	
5			Engineer	BSC	
6			Shopkeeper	F.SC	
7					
8			Shopkeeper	F.A	

PESHAWAR - SOUTHERN LINK ROAD PROJECT

Resettlement Action Plan (RAP)

9- Surizai Village

Peshawar-Turkham Link Road Project- NHA

List of Participants

Sr. No.	Name	Father's Name	Occupation	Killi/village	Sign/Thumb
1			Business	Sharif Kh	
2			Labour	"	
3			student	"	
4					
5			student		
6			"	"	
7			Farmer	Qadim Killa	
8			student	"	
9			"	"	
10			P. Job	"	
11			Farmer	Khattak pool	

Consultation Conducted By: dated:.....

PESHAWAR - SOUTHERN LINK ROAD PROJECT

Resettlement Action Plan (RAP)

10- Satteno Village

Peshawar-Turkham Link Road Project- NHA

List of Participants

Sr. No.	Name	Father's Name	Occupation	Killi/village
1			Driver	setamro killi
2)			Farmer	"
3)			"	"
4)			"	"
5)			Driver	"
6)			Farmer	"
7)			"	"
8)			"	"
9)			chairman	"
10)			Farmer	"
11)			Driver	"
12)			"	"
13)			Farmer	"
14)			"	"
15)			Business	Soukrazai Bala
16)			Shop keeper	"
17)			Employee	"

Consultation Conducted By: ...

dated: 31

PESHAWAR - SOUTHERN LINK ROAD PROJECT

Resettlement Action Plan (RAP)

11- Jabba/ Tarnab Village

Peshawar-Turkham Link Road Project- NHA

List of Participants

Sr. No.	Name	Father's Name	Occupation	Killi/village
1			Govt man servant	Jabba Khalisa
2			Teaching	do.
3			Business	=
4			Business	=
5			Govt servant	=
6			sh warden	//
7			Farmers	//
8			//	//
9			//	//
10			//	//
11			//	//
12			//	//
13			Steel Fixer	//
14			man Business	//
15			Business man	//
16			Rtd Govt officer	//
17			Jabba Khalisa	//

Consultation Conducted By: dated: 3.

PESHAWAR - SOUTHERN LINK ROAD PROJECT

Resettlement Action Plan (RAP)

Peshawar-Turkham Link Road Project- NHA

List of Participants of Killi _____

S. #.	Name	Father's Name	Occupation
18)			Imam Masjid
9)			Farmer
10)			"
11)			"
12)			"
13)			"
14)			Farmer
15)			"
16)			Laborer
17)			Laborer
18)			Farmer
19)			Laborer
20)			Farmer

Consultation Conducted By:

ANNEXURE XI: THE LETTER OF MINIMUM WAGE RATE NOTIFIED BY THE KP GOVERNMENT



GOVERNMENT OF KHYBER PAKHTUNKHWA LABOUR DEPARTMENT

NOTIFICATION

Peshawar, Dated the 21/09/2023

No.SOI/LD/8-4/2023/MWB:5264-78 In exercise of the powers conferred by clause (a) of sub-section (1) of section 6 of the Khyber Pakhtunkhwa Minimum Wages Act, 2013 (Khyber Pakhtunkhwa Act No. XII of 2013), read with section 4 and sub-section (2) of section 5 thereof, and by revising the previously notified minimum wages, the Government of Khyber Pakhtunkhwa, on the recommendations of the Minimum Wages Board, is pleased to declare the minimum rates of wages, as mentioned in Column No. 2 of the Table below, in respect of workers, as mentioned in Column No. 1 thereof, with effect from 1st July, 2023:

Table		
Category of Workers	Minimum Rates of Wages	
	(a)	(b)
Adult, unskilled, juvenile and adolescent workers employed in industrial establishments and commercial establishments, whether registered or unregistered located in the Province of Khyber Pakhtunkhwa.	Per day [for eight (08) hours of work] Rs. 1230.77/- (rupees one thousand two hundred thirty and seventy-seven paise only)	Per month [twenty six (26) working days] Rs. 32,000/- (rupees thirty two thousand only)

2.

The minimum wages shall be subject to the following conditions:

- the employers in all industrial establishments and commercial establishments shall pay to their workers the wages at the rate not less than minimum wages as mentioned in the Table above;
- the minimum wages shall not be considered as maximum rates and any existing wages higher than the minimum wages mentioned in the Table above shall not be reduced. However, the employers shall be at liberty to pay higher wages either unilaterally on their own initiative or by collective agreement in view of any special consideration including higher grade, skill, experience and higher cost of living in a particular locality or other reason;
- the minimum wages for other categories of workers shall, in no case, be less than the minimum wages fixed herein;
- the employers shall revise, where necessary, the rate of remuneration for piece-rate workers so as to ensure that workers in such piece-rated occupations are enabled by working eight (08) hours a day and twenty six (26) days in each month, as the case may be, to receive wages not less than the minimum wages mentioned in the Table above;

Note: As per KP,s Budget Book 2024-2025, the minimum wage is fixed as Rs.37000.

- (e) the minimum wages shall be applicable to time rated workers including temporary workers, piece-rated workers and workers engaged on contract basis as per sub-section (2) of section 5 of the Act ibid;
- (f) the workers shall continue to enjoy such facilities as house rent allowance or free house, electricity, water, conveyance, free medical aid, gratuity, bonus, pension, any form of insurance, provident fund, recreation, subsidized food, education, holidays and leave with pay, attendance allowance, and any other benefit already provided by the employer;
- (g) no variable or incentive allowance (non-statutory) or value of welfare facilities as mentioned in preceding clause shall be adjusted against the minimum wages;
- (h) the daily/weekly working hours, conditions of overtime, work on weekly holidays or rest and on paid holidays etc, shall be regulated by the Khyber Pakhtunkhwa Factories Act, 2013, Act ibid and other relevant labour laws for the time being in force;
- (i) the provisions of the Khyber Pakhtunkhwa Factories Act, 2013 and other labour laws for the time being in force shall be applicable generally but more particularly with regard to the daily/weekly working hours, conditions of overtime work, work on day of rest and other similar matters;
- (j) the wages of apprentices shall be regulated in accordance with the provisions of the Apprenticeship Ordinance, 1962; and
- (k) female and trans gender workers shall get the same minimum wages as male workers receive for work of equal value.

-sd-

Secretary to Government of the Khyber Pakhtunkhwa
Labour Department

Endst. of even No & date

Copy is forwarded to:

1. Secretary Overseas Pakistanis and Human Resource Development, Islamabad.
2. All Administrative Secretaries, Government of Khyber Pakhtunkhwa.
3. All Divisional Commissioners Khyber Pakhtunkhwa
4. Registrar Peshawar High Court Peshawar
5. Secretary Labour Departments, Punjab, Sindh, Balochistan, AJ&K and GB
6. PSO to Chief Minister, Khyber Pakhtunkhwa
7. PSO to Chief Secretary, Khyber Pakhtunkhwa
8. All Presiding Officers, Labour Courts Khyber Pakhtunkhwa
9. All Deputy Commissioners Khyber Pakhtunkhwa
10. Director, Directorate of Labour, Khyber Pakhtunkhwa, with the request to take up the case with Manager Govt. Printing Press for official Gazette of the Notification.
11. Manager Govt. Printing Press for official Gazette of the Notification.
12. Secretary, Workers Welfare Board Khyber Pakhtunkhwa
13. Director General, Employees Social Security Institution Khyber Pakhtunkhwa
14. All District Attorneys Labour Courts Khyber Pakhtunkhwa
15. Section Officer (Cabinet), Administration Department, w/r to letter No. SOC/(E&AD)9-10/Caretaker/2023 dated 20th September, 2023
16. Presidents / General Secretaries Workers Federations Khyber Pakhtunkhwa
17. P S to Secretary, Labour Department, Khyber Pakhtunkhwa

(MUHAMMAD NAZAKAT QURESHI)
SECTION OFFICER (LABOUR)

PESHAWAR - SOUTHERN LINK ROAD PROJECT

Resettlement Action Plan (RAP)

**ANNEXURE XII: THE DETAILED LIST OF AFFECTED LAND OWNERS
AND THEIR COMPENSATION**

Mouza: Tarnab of District Peshawar				Total Land (Kanal/Marla)		Land to be Acquired		Land Price + 15% LAS (RS.)
Sr. No	Khasra No.	PAP Name	Total PAPs	Kanal	Marla	Kanal	Marla	
1			8	29	17	21	0	
2			3	5	1	5	1	
3			19	10	10	6	0	
4			29	28	0	23	10	
5			6	15	9	2	4	
6			6	3	12	3	12	
7			7	21	19	14	10	
8			7	10	15	8	10	
9			9	11	15	2	10	
10			3	37	3	11	0	
11			13	8	9	3	9	
12			4	10	15	2	5	
13			45	20	17	18	0	
14			9	8	5	6	0	
15			9	0	14	0	6	
16			16	6	24	4	15	
17			4	8	0	6	0	
18			10	6	7	0	18	
19			8	10	1	4	0	
20			3	10	1	4	0	
21			14	12	13	0	13	
22			16	10	17	7	0	
23			9	10	15	0	10	
24			5	5	17	5	15	
25			23	28	21	17	8	
26			10	16	15	5	6	
27			7	15	3	7	10	
28			8	11	0	7	5	
29			3	3	7	1	14	
30			8	0	6	0	6	
Total			321	365	308	191	197	
Grand Total				380	8	200	17	

Mouza: Jabba of District Nowshera				Total Land (Kanal/Marla)		Land to be Acquired		Land Price + 15% LAS (RS.)
Sr. No	Khasra No.	PAP Name	Total PAPs	Kanal	Marla	Kanal	Marla	
1			8	23	15	23	5	
2			9	11	6	7	6	
3			Govt	232	285	145	204	
4			10	15	22	13	10	
5			7	8	12	4	5	
6			Govt.	17	1	12	2	
7			6	9	3	5	2	
8			28	0	19	0	14	
9			4	0	10	0	10	
10			8	6	12	0	10	
11			10	2	7	0	8	
12			2	1	0	0	10	
13			39	7	18	3	0	
14			Govt.	2	11	2	11	
15			5	3	14	3	6	
16			1	4	13	4	13	

PESHAWAR - SOUTHERN LINK ROAD PROJECT

Resettlement Action Plan (RAP)

Mouza: Jabba of District Nowshera				Total Land (Kanal/Marla)		Land to be Acquired		Land Price + 15% LAS (RS.)
Sr. No	Khasra No.	PAP Name	Total PAPs	Kanal	Marla	Kanal	Marla	
17			6	11	5	11	5	
18			50	3	2	3	0	
19			18	8	18	3	0	
20			23	7	3	0	3	
21			4	9	7	8	1	
22			1	0	11	0	11	
23			7	5	2	5	2	
24			10	7	12	5	0	
Total			256	390	508	256	338	
Grand Total				415	8	272	18	

Mouza: Mera Kachori of District Peshawar				Total Land (Kanal/Marla)		Land to be Acquired		Land Price + 15% LAS (RS.)
Sr. No	Khasra No.	PAP Name	Total PAPs	Kanal	Marla	Kanal	Marla	
1			12	93	32	47	12	
2			9	35	14	20	0	
3			141	9	46	8	41	
4			66	66	28	44	28	
5			740	40	18	23	66	
6			540	116	43	44	36	
7			28	175	74	86	62	
8			31	225	25	98	3	
9			42	68	43	66	0	
10			26	14	16	12	5	
11			28	18	25	14	8	
12			1	2	19	2	10	
13			24	1	13	1	13	
14			12	18	5	15	1	
15			6	13	0	8	0	
16			8	12	10	1	3	
17			266	126	70	92	10	
18			71	1	2	0	8	
19			368	34	41	19	5	
20			7	27	5	10	15	
21			31	27	5	10	15	
22			31	29	9	14	20	
23			2	25	1	20	0	
24			1078	73	85	53	70	
25			38	1	1	1	1	
26			3	49	36	42	19	

PESHAWAR - SOUTHERN LINK ROAD PROJECT

Resettlement Action Plan (RAP)

Mouza: Mera Kachori of District Peshawar				Total Land (Kanal/Marla)		Land to be Acquired		Land Price + 15% LAS (RS.)
Sr. No	Khasra No.	PAP Name	Total PAPs	Kanal	Marla	Kanal	Marla	
27			48	24	1	7	0	
28			17	16	0	1	0	
29			185	18	53	16	40	
30			5	8	14	0	14	
31			5	83	20	33	14	
32			144	28	26	16	23	
33			9	26	16	10	0	
34			4	12	2	1	0	
35			82	99	29	77	21	
36			28	9	19	2	0	
37			8	91	23	18	0	
38			1	5	14	1	5	
Total			4145	1716	883	932	568	
Grand Total				1760	3	960	8	

Mouza: Badabair Maryamzai of District Peshawar				Total Land (Kanal/Marla)		Land to be Acquired		Land Price + 15% LAS (RS.)
Sr. No	Khasra No.	PAP Name	Total PAPs	Kanal	Marla	Kanal	Marla	
1			4	127	6	68	6	
2			23	36	20	22	10	
3			6	22	4	13	0	
4			26	23	13	20	0	
5			77	43	38	37	11	
6			152	1015	9	256	6	
7			16	38	15	14	2	
8			6	15	3	5	0	
9			5	3	9	4	2	
10			10	18	12	14	0	
11			5	60	10	40	14	
12			22	41	12	25	4	
Total			352	1441	151	518	55	
Grand Total				1448	11	520	15	

Mouza: Badabair Hurizai of District Peshawar				Total Land (Kanal/Marla)		Land to be Acquired		Land Price + 15% LAS (RS.)
Sr. No	Khasra No.	PAP Name	Total PAPs	Kanal	Marla	Kanal	Marla	
1			40	422	2	147	0	
2			154	167	80	105	46	
3			10	6	17	8	10	
4			22	106	2	90	0	
Total			226	701	101	350	56	
Grand Total				706	1	352	16	

PESHAWAR - SOUTHERN LINK ROAD PROJECT

Resettlement Action Plan (RAP)

Mouza: Mushterzai of District Peshawar				Total Land (Kanal/Marla)		Land to be Acquired		Land Price + 15% LAS (RS.)
Sr. No	Khasra No.	PAP Name	Total PAPs	Kanal	Marla	Kanal	Marla	
1			25	4	7	4	5	
2			Shamlat	3	1	2	19	
3			Shamlat	1	12	1	12	
4			13	5	4	5	2	
5			8	5	3	5	3	
6			8	6	4	6	1	
7			8	5	4	5	4	
8			34	0	15	0	15	
9			86	8	5	7	18	
10			62	0	16	0	16	
11			40	4	15	4	10	
12			Shamlat	5	16	5	15	
13			Shamlat	2	15	2	19	
14			13	2	2	2	2	
15			37	9	6	9	3	
16			27	9	7	9	3	
17			1	1	16	1	16	
18			35	1	2	1	2	
19			39	2	14	2	10	
20			38	10	18	10	13	
21			28	7	1	6	16	
22			17	1	9	1	9	
23			Shamlat	0	13	0	13	
24			13	1	9	1	8	
25			27	3	12	3	10	
26			25	4	16	4	12	
27			5	13	14	13	2	
28			6	2	10	2	10	
29			7	7	19	7	15	
30			6	6	7	6	5	
31			16	4	10	4	5	
32			1	4	6	4	6	
33			5	2	10	2	5	
34			5	3	6	3	6	
35			20	2	18	2	15	
36			13	1	1	1	1	
37			56	11	16	11	7	
38			35	5	18	5	12	
39			76	17	12	15	18	
40			1	11	1	10	19	
41			2	1	16	1	16	
42			5	6	6	6	3	
43			20	1	0	1	0	
44			19	1	17	1	15	
45			16	7	2	7	2	
Total			898	202	431	196	418	
Grand Total				223	11	216	18	

Mouza: Surizai of District Peshawar				Total Land (Kanal/Marla)		Land to be Acquired		Land Price + 15% LAS (RS.)
Sr. No	Khasra No.	PAP Name	Total PAPs	Kanal	Marla	Kanal	Marla	
1			5	8	7	6	1	
2			3	2	18	2	18	
3			8	4	0	3	15	
4			8	1	17	0	18	
5			7	6	17	6	10	
6			23	41	7	26	2	

PESHAWAR - SOUTHERN LINK ROAD PROJECT

Resettlement Action Plan (RAP)

7	■■■	■■■■■■■	109	6	4	4	2	
8	■■■	■■■■■	109	6	2	4	2	
9	■■■	■■■■■	109	16	9	15	0	
10	■■■	■■■■■	23	3	18	2	10	
11	■■■	■■■■■■■	60	7	5	5	5	
12	■■■	■■■■■	13	42	1	11	10	
13	■■■	■■■■■■■	24	21	0	16	2	
14	■■■	■■■■■■■	7	8	19	0	3	
15	■■■	■■■■■■■	4	10	2	9	0	
16	■■■	■■■■■■■	10	1	15	1	12	
17	■■■	■■■■■	4	11	8	10	15	
18	■■■	■■■■■■■	4	7	8	0	6	
19	■■■	■■■■■	73	5	11	4	7	
20	■■■	■■■■■■■■■	6	4	15	4	15	
21	■■■	■■■■■	73	4	4	4	2	
22	■■■	■■■■■■■	10	12	6	6	9	
23	■■■	■■■■■■■	4	10	4	4	2	
24	■■■	■■■■■	31	5	3	3	2	
25	■■■	■■■■■	9	12	3	3	1	
26	■■■	■■■■■■■	9	25	13	22	12	
27	■■■	■■■■■■■	16	9	12	4	5	
28	■■■	■■■■■■■	16	41	15	25	9	
29	■■■	■■■■■■■	16	4	4	0	18	
30	■■■	■■■■■	33	2	6	0	6	
31	■■■	■■■■■■■	16	43	6	24	5	
32	■■■	■■■■■■■	16	21	5	19	5	
33	■■■	■■■■■■■	23	1	14	1	14	
34	■■■	■■■■■■■	23	2	13	0	8	
35	■■■	■■■■■■■	4	11	17	4	15	
36	■■■	■■■■■■■■■	1	7	0	7	0	
37	■■■	■■■■■■■	7	0	9	0	9	
38	■■■	■■■■■■■	33	45	15	9	10	
39	■■■	■■■■■■■	4	19	14	8	11	
40	■■■	■■■■■■■	113	9	14	9	7	
41	■■■	■■■■■■■	27	2	17	2	15	
42	■■■	■■■■■■■	12	5	13	5	7	
43	■■■	■■■■■	12	0	4	0	3	
44	■■■■■	■■■■■■■	23	25	15	15	11	
45	■■■	■■■■■	34	36	10	29	10	
46	■■■	■■■■■■■	34	5	5	5	1	
47	■■■	■■■■■	109	9	14	5	1	
48	■■■	■■■■■■■	12	8	19	8	11	
49	■■■	■■■■■■■	17	2	11	2	11	
50	■■■	■■■■■■■	73	0	11	0	11	
51	■■■	■■■■■■■	10	12	0	3	3	

PESHAWAR - SOUTHERN LINK ROAD PROJECT

Resettlement Action Plan (RAP)

52	■■■	■■■■■	26	15	13	8	10	
53	■■■	■■■■■■	8	16	3	14	10	
54	■■■	■■■■■	14	9	9	5	10	
55	■■■	■■■■■	49	1	7	0	10	
56	■■■	■■■■■■■	1	7	16	0	18	
57	■■■	■■■■■	41	2	18	2	3	
58	■■■	■■■■■■	39	3	18	3	15	
59	■■■	■■■■■■	39	5	5	4	5	
60	■■■	■■■■■	34	10	0	10	0	
61	■■■	■■■■■■	27	1	19	0	14	
62	■■■	■■■■■	4	11	15	6	4	
63	■■■	■■■■■■	28	4	0	4	0	
64	■■■	■■■■■■	39	8	0	6	2	
65	■■■	■■■■■■	39	8	0	5	0	
66	■■■	■■■■■	34	78	19	26	9	
67	■■■	■■■■■	26	69	11	29	10	
68	■■■	■■■■■	34	20	2	5	1	
69	■■■■	■■■■■■	39	112	0	60	10	
70	■■■	■■■■■■■	19	21	16	4	15	
71	■■■	■■■■■■	19	13	19	4	5	
72	■■■	■■■■■	35	16	18	4	7	
73	■■■	■■■■■	10	12	14	0	5	
74	■■■	■■■■■	10	7	16	4	5	
75	■■■	■■■■■	21	10	13	5	10	
76	■■■	■■■■■	10	18	12	11	10	
77	■■■■	■■■■■■■	7	54	10	37	10	
78	■■■	■■■■■	2	18	3	6	2	
79	■■■	■■■■■	6	10	16	7	10	
80	■■■	■■■■■	43	51	4	5	1	
81	■■■	■■■■■	5	9	8	4	10	
82	■■■	■■■■■	33	22	18	0	9	
83	■■■	■■■■■■	7	16	1	8	0	
84	■■■	■■■■■■	13	22	17	17	10	
85	■■■	■■■■■	5	6	9	4	5	
86	■■■	■■■■■■	18	6	10	3	5	
87	■■■	■■■■■■	10	7	16	5	9	
88	■■■	■■■■■	7	0	9	0	4	
89	■■■	■■■■■■	15	8	18	3	0	
90	■■■	■■■■■	19	25	14	6	0	
91	■■■	■■■■■	12	9	7	4	2	
92	■■■	■■■■■	1	12	4	5	3	
93	■■■	■■■■■	1	9	17	0	6	
94	■■■	■■■■■	10	28	12	14	6	
95	■■■	■■■■■	6	7	2	5	1	
96	■■■	■■■■■	11	4	6	1	5	
97	■■■	■■■■■■	43	10	12	5	6	

PESHAWAR - SOUTHERN LINK ROAD PROJECT

Resettlement Action Plan (RAP)

98	■■■	■■■■■	15	7	15	2	5	
99	■■■	■■■■■■■	26	8	11	3	6	
100	■■■	■■■■■	10	6	2	5	10	
101	■■■	■■■■■	16	12	16	1	18	
102	■■■	■■■■■■■	15	3	2	2	10	
103	■■■■	■■■■■■■	11	3	16	1	18	
104	■■■	■■■■■■■	8	11	18	6	10	
105	■■■	■■■■■	26	26	11	10	15	
106	■■■	■■■■■	11	3	17	0	15	
107	■■■	■■■■■	15	17	3	12	1	
108	■■■	■■■■■	24	44	6	23	3	
109	■■■	■■■■■■■	14	24	18	15	2	
110	■■■	■■■■■	13	14	18	12	3	
111	■■■	■■■■■■■	7	8	6	6	6	
112	■■■	■■■■■	6	3	19	2	18	
113	■■■	■■■■■■■	7	7	2	6	15	
114	■■■	■■■■■■■	13	5	12	3	10	
115	■■■	■■■■■	14	86	5	66	5	
116	■■■■	■■■■■	7	131	0	116	10	
117	■■■	■■■■■■■	7	92	19	60	10	
118	■■■	■■■■■	12	3	19	3	7	
119	■■■	■■■■■■■	9	4	18	2	9	
120	■■■	■■■■■	10	4	6	3	2	
121	■■■	■■■■■■■	12	6	13	5	3	
122	■■■	■■■■■	7	11	16	6	10	
123	■■■	■■■■■	16	9	11	7	10	
124	■■■	■■■■■■■	8	6	12	5	2	
125	■■■	■■■■■■■	9	12	5	9	10	
126	■■■	■■■■■■■	8	7	8	4	0	
127	■■■	■■■■■	10	2	18	2	18	
128	■■■	■■■■■	13	6	19	2	10	
129	■■■	■■■■■	12	4	4	1	2	
130	■■■	■■■■■	9	15	0	6	10	
131	■■■	■■■■■	4	9	9	2	10	
132	■■■	■■■	17	5	2	2	1	
133	■■■	■■■■■■■	4	7	12	4	10	
134	■■■	■■■■■	7	6	11	4	18	
135	■■■	■■■■■■■	31	5	11	4	6	
136	■■■	■■■■■■■	6	12	7	8	15	
137	■■■	■■■■■	10	8	3	6	1	
138	■■■	■■■■■■■	7	14	12	8	4	
139	■■■	■■■■■	13	9	4	0	12	
140	■■■	■■■■■	13	23	0	7	15	
141	■■■	■■■■■■■	4	15	16	13	10	
142	■■■	■■■■■■■	4	3	17	3	0	
143	■■■	■■■■■	1	10	7	6	0	

PESHAWAR - SOUTHERN LINK ROAD PROJECT

Resettlement Action Plan (RAP)

144	████	██████████	2	2	0	1	13	
145	████	██████	11	20	7	17	11	
146	████	████	13	9	9	8	15	
147	████	██████████	2	7	12	6	1	
Total			2897	2158	1459	1217	1104	
Grand Total				2170	19	1272	4	

Mouza: Behlolzai of District Peshawar				Total Land (Kanal/Marla)		Land to be Acquired		Land Price + 15% LAS (RS.)
S.N o	Khasra No.	PAP Name	Total PAPs	Kanal	Marla	Kanal	Marla	
1			41	0	11	0	11	
2			33	5	9	5	9	
3			85	5	0	5	0	
4			46	2	18	2	18	
5			64	0	11	0	11	
6			9	1	15	1	15	
7			73	8	12	8	12	
8			46	4	11	4	11	
9			37	6	17	6	17	
10			26	9	0	9	0	
11			65	9	15	9	15	
12			11	10	10	10	10	
13			31	3	13	3	13	
14			109	4	5	4	5	
15			46	77	4	77	4	
16			26	9	3	9	3	
17			111	16	4	16	4	
18			157	0	18	0	18	
19			73	2	0	2	0	
20			03	5	6	5	6	
Total			1089	175	182	175	182	
Grand Total				184	2	184	2	

Mouza: Garhi Mali Khel of District Peshawar				Total Land (Kanal/Marla)		Land to be Acquired		Land Price + 15% LAS (RS.)
S.No	Khasra No.	PAP Name	Total PAPs	Kanal	Marla	Kanal	Marla	
1			7	22	14	22	14	
2			19	5	7	5	7	
3			7	6	1	6	1	

PESHAWAR - SOUTHERN LINK ROAD PROJECT

Resettlement Action Plan (RAP)

Mouza: Garhi Mali Khel of District Peshawar				Total Land (Kanal/Marla)		Land to be Acquired		Land Price + 15% LAS (RS.)
S.No	Khasra No.	PAP Name	Total PAPs	Kanal	Marla	Kanal	Marla	
4			30	12	2	10	3	
5			Sham dat	4	2	3	19	
6			District Coucil	2	12	1	9	
7			15	5	16	5	14	
8			10	7	2	6	7	
9			6	0	19	0	19	
10			8	4	16	4	16	
11			35	12	1	12	1	
12			1	17	14	15	2	
13			3	12	10	11	19	
14			25	20	19	20	19	
15			26	4	12	4	6	
16			25	19	15	18	18	
17			11	15	15	15	10	
18			10	3	2	3	2	
19			2	27	4	27	2	
20			36	1	16	1	16	
21			41	5	5	5	0	
22			22	6	7	6	3	
23			36	49	17	48	19	
24			1	3	10	3	10	
25			Sham dat	2	18	2	15	
26			7	6	17	6	14	
27			21	8	9	8	9	
28			31	15	17	15	9	
29			184	45	3	44	18	
30			1	4	8	4	8	
31			5	10	4	10	0	
32			43	8	10	8	2	
33			36	1	18	1	18	
34			11	1	2	1	2	
35			25	18	18	18	4	
36			District Coucil	1	17	1	17	
37			26	3	11	3	11	
38			18	4	18	3	14	
Total			784	386	408	374	377	
Grand Total				406	8	392	17	

PESHAWAR - SOUTHERN LINK ROAD PROJECT

Resettlement Action Plan (RAP)

Mouza: Sangu of District Peshawar				Total Land (Kanal/Marla)		Land to be Acquired		Land Price + 15% LAS (RS.)
S. No	Khasra No.	PAP Name	Total PAPs	Kanal	Marla	Kanal	Marla	
1			10	5	26	1	11.5	
2			13	1	8	0	7	
3			25	6	18	1	14.5	
4			30	9	5	2	6.25	
5			9	12	24	3	6	
6			32	1	35	0	13.75	
7			7	1	9	0	7.25	
8			49	1	16	0	9	
9			57	1	9	0	7.25	
10			12	2	12	0	13	
11			25	3	0	0	15	
12			38	1	1	0	5.25	
13			8	3	17	0	19.25	
14			51	3	10	0	17.5	
15			48	6	12	1	13	
16			18	1	4	0	6	
17			13	1	10	0	7.5	
18			33	7	35	2	3.75	
19			6	1	31	0	12.75	
20			18	1	11	0	7.75	
21			15	3	19	0	19.75	
22			14	6	38	1	19.5	
23			35	0	9	0	2.25	
24			34	3	13	0	18.25	
25			Share Aam	35	10	8	17.5	
26			37	86	18	21	14.5	

PESHAWAR - SOUTHERN LINK ROAD PROJECT

Resettlement Action Plan (RAP)

Mouza: Sangu of District Peshawar				Total Land (Kanal/Marla)		Land to be Acquired		Land Price + 15% LAS (RS.)
S. No	Khasra No.	PAP Name	Total PAPs	Kanal	Marla	Kanal	Marla	
27			41	1593	23	353	10.75	
28			11	97	1	24	5.25	
29			16	2	19	0	14.75	
30			25	4	16	1	4	
31			23	10	20	2	15	
32			8	3	0	0	15	
33			14	2	15	0	13.75	
34			30	3	6	0	16.5	
35			23	4	24	1	6	
36			12	2	2	0	10.5	
37			14	8	24	2	6	
38			47	2	5	0	11.25	
39			40	7	41	2	5.25	
40			12	10	3	2	10.75	
41			27	13	6	3	6.5	
42			39	3	7	0	16.75	
43			37	1	0	0	5	
44			51	14	6	3	11.5	
45			19	7	14	1	18.5	
46			11	5	24	1	11	
47			86	5	32	1	13	
48			71	3	12	0	18	
49			28	2	6	0	11.5	

PESHAWAR - SOUTHERN LINK ROAD PROJECT

Resettlement Action Plan (RAP)

Mouza: Sangu of District Peshawar				Total Land (Kanal/Marla)		Land to be Acquired		Land Price + 15% LAS (RS.)
S. No	Khasra No.	PAP Name	Total PAPs	Kanal	Marla	Kanal	Marla	
50			20	2	1	0	10.25	
51			19	3	0	0	15	
52			15	1	15	0	8.75	
53			66	1	19	0	9.75	
54			33	1	13	0	8.25	
55			38	0	16	0	4	
56			4	0	18	0	4.5	
57			9	3	2	0	15.5	
58			3	0	17	0	4.25	
59			8	1	0	0	5	
60			1	1	10	0	7.5	
61			117	1374	181	345	15.25	
62			39	178	8	45	12	
63			6	0	9	0	2.25	
64			19	0	19	0	4.75	
65			14	0	18	0	4.5	
66			61	3	59	1	19.75	
67			57	1	9	0	7.25	
68			74	3	4	0	16	
69			73	0	13	0	3.25	
70			61	3	6	0	16.5	
Total			2059	3574	1143	827	746	
Grand Total				3631	3	864	6	

PESHAWAR - SOUTHERN LINK ROAD PROJECT

Resettlement Action Plan (RAP)

Mouza: Masho Gagar of District Peshawar				Land to be Acquired		Total Land	Land Price + 15% LAS (RS.)
S.No	Khasra No.	PAP Name	Total PAPs	Kanal	Marla	Kanal	
1			42	12	16	12.8	
2			47	8	5	8.25	
3			4	2	16	2.8	
4			59	5	8	5.4	
5			23	16	10	16.5	
6			8	7	15	7.75	
7			21	5	17	5.85	
8			13	3	12	3.6	
9			8	0	15	0.75	
10			24	16	6	16.3	
11			17	12	5	12.25	
12			11	5	4	5.2	
13			0	0	10	0.5	
14			9	2	9	2.45	
15			1	0	12	0.6	
16			13	3	9	3.45	
17			16	10	2	10.1	
18			21	23	13	23.65	
19			32	35	13	35.65	
20			27	68	15	68.75	
21			41	5	15	5.75	
22			13	8	6	8.3	
23			28	3	5	3.25	
24			20	0	12	0.6	
25			12	6	19	6.95	
26			24	16	15	16.75	
27			16	6	8	6.4	
28			19	4	0	4	
29			14	2	8	2.4	
30			30	3	9	3.45	
31			18	3	12	3.6	
32			24	3	18	3.9	
33			0	0	4	0.2	
34			16	32	14	32.7	
35			29	16	15	16.75	
36			40	19	8	19.4	
37			22	4	6	4.3	
38			43	8	17	8.85	

PESHAWAR - SOUTHERN LINK ROAD PROJECT

Resettlement Action Plan (RAP)

39			23	117	18	117.9	
40			26	118	19	118.95	
41			29	0	12	0.6	
42			19	8	0	8	
43			23	25	5	25.25	
44			33	64	13	64.65	
45			18	9	1	9.05	
46			23	2	9	2.45	
47			14	10	14	10.7	
48			20	80	7	80.35	
49			33	39	6	39.3	
50			36	15	2	15.1	
51			32	82	5	82.25	
52			29	187	3	187.15	
53			5	7	9	7.45	
54			8	1	0	1	
55			41	3	14	3.7	
56			34	119	0	119	
57			9	2	4	2.2	
58			12	6	10	6.5	
59			17	10	0	10	
60			13	0	6	0.3	
61			17	1	7	1.35	
62			24	3	14	3.7	
63			13	4	7	4.35	
64			1	2	0	2	
65			29	6	6	6.3	
66			14	8	10	8.5	
67			27	8	10	8.5	
68			35	4	1	4.05	
69			28	3	9	3.45	
70			12	2	9	2.45	
71			18	4	11	4.55	
72			11	6	18	6.9	
73			15	2	6	2.3	
Total			1546	1327	668		

ANNEXURE XIII: DETAIL OF AFFECTED COMMUNITY STRUCTURES WITH COST ESTIMATE

Sr. No.	Name of PAPs	Killi	District	Type of Structure	Type of Construction	Size Ft.			Unit Rate Rs.	Estimated Cost Rs.	Total Estimated Cost of Affected Structure Rs.	Shifting allowance Rs.	Total compensation Rs.
						Width	Length	Area Sq. Ft					
1	22+150	Masho Gagar/A.Mateen	Peshawar	Masque Covered Area	Pacca	50	50	2500					
				Boundary Wall	Pacca		150	150					
2	13+200	Bara Qadeem	Peshawar	Masque Covered Area	Pacca	50	70	3500					
Total						100	270	6150					

ANNEXURE XIV: DETAIL OF AFFECTED PUBLIC STRUCTURES WITH THEIR COST ESTIMATE

Sr. No.	Name of PAPs	Killi	District	Type of Structure	Type of Construction	Size Ft.			Unit Rate Rs.	Estimated Cost Rs.	Total Estimated Cost of Affected Structure Rs.	Shifting allowance Rs.	Total compensation Rs.
						Width	Length _h	Area Sq. Ft					
1	33+270	Surizai Payan	Peshawar	Govt. Primary School Covered Area	Pacca	40	60	2400					
				Boundary Wall	Pacca	20	30	600					

شکایت کی کارروائی کا طریقہ کار اور شکایت کے اندراج کا فارم: XV ضمیمہ

Complainant: شکایت کننده: _____

[illegible]

Cell Phone: فون سیل _____ Mouza/Village: موضع/گاؤں

Tehsil: تحصیل _____ District ضلع _____

Description of grievance: Please provide details (who, what, where, when) of your grievance below: شکایت کی تفصیل: براہ کرم ذیل میں اپنی شکایت کی تفصیلات (کون، کیا، کہاں، کب) فراہم کریں۔

براہ کرم شکایت کے لیے اپنے تجویز کردہ حل کی تفصیلات فراہم کریں۔

Signature of Recording Officer: ریکارڈنگ آفیسر کے دستخط

GRIEVANCE INVESTIGATION REPORT

شکایت کی تحقیقاتی رپورٹ

PARTICULARS OF THE GRIEVANCE			
شکایت کی تفصیلات			
Name of Complainant: شکایت کنندہ کا نام			
CNIC: (If not available it must be clearly mentioned) شناختی کارڈ (اگر دستیاب نہ ہو تو اس کا واضح طور پر ذکر کیا جائے)			
Grievance Reference Number: شکایت کا حوالہ نمبر			
Date Received: موصول ہونے کی تاریخ			
Grievance Description: شکایت کی تفصیل:			
Grievance location (Village, Tehsil): شکایت کا مقام (گاؤں، تحصیل)			
TYPE OF INVESTIGATION CONDUCTED			
تفتیش کی قسم کی گئی۔			
Field or Site Visit: Yes. () No. () فیلڈ یا سائٹ کا دورہ: جی ہاں () نہیں ()	Desk Review: Yes. () No. () ڈیسک کا جائزہ: جی ہاں () نہیں ()	Date Conducted: منعقد ہونے کی تاریخ	
Key people consulted/interviewed. اہم لوگوں سے مشورہ/انٹرویو لیا گیا۔			
Description of the scope of the investigation: تفتیش کے دائرہ کار کی تفصیل			

PESHAWAR - SOUTHERN LINK ROAD PROJECT

Resettlement Action Plan (RAP)

Summary of the findings: نتائج کا خلاصہ	
Is Grievance Resolved? Yes or No (if no) answer next question کیا شکایت حل ہو جاتی ہے؟ ہاں یا نہیں۔ (اگر نہیں) اگلے سوال کا جواب دیں۔	
Recommendations/Next Steps سفارشات/اگلے اقدامات	
Responsible/Investigation Officer Name: ذمہ دار/تفتیشی افسر کا نام:	
Signature: دستخط	
Designation: عہدہ	
Date: تاریخ	