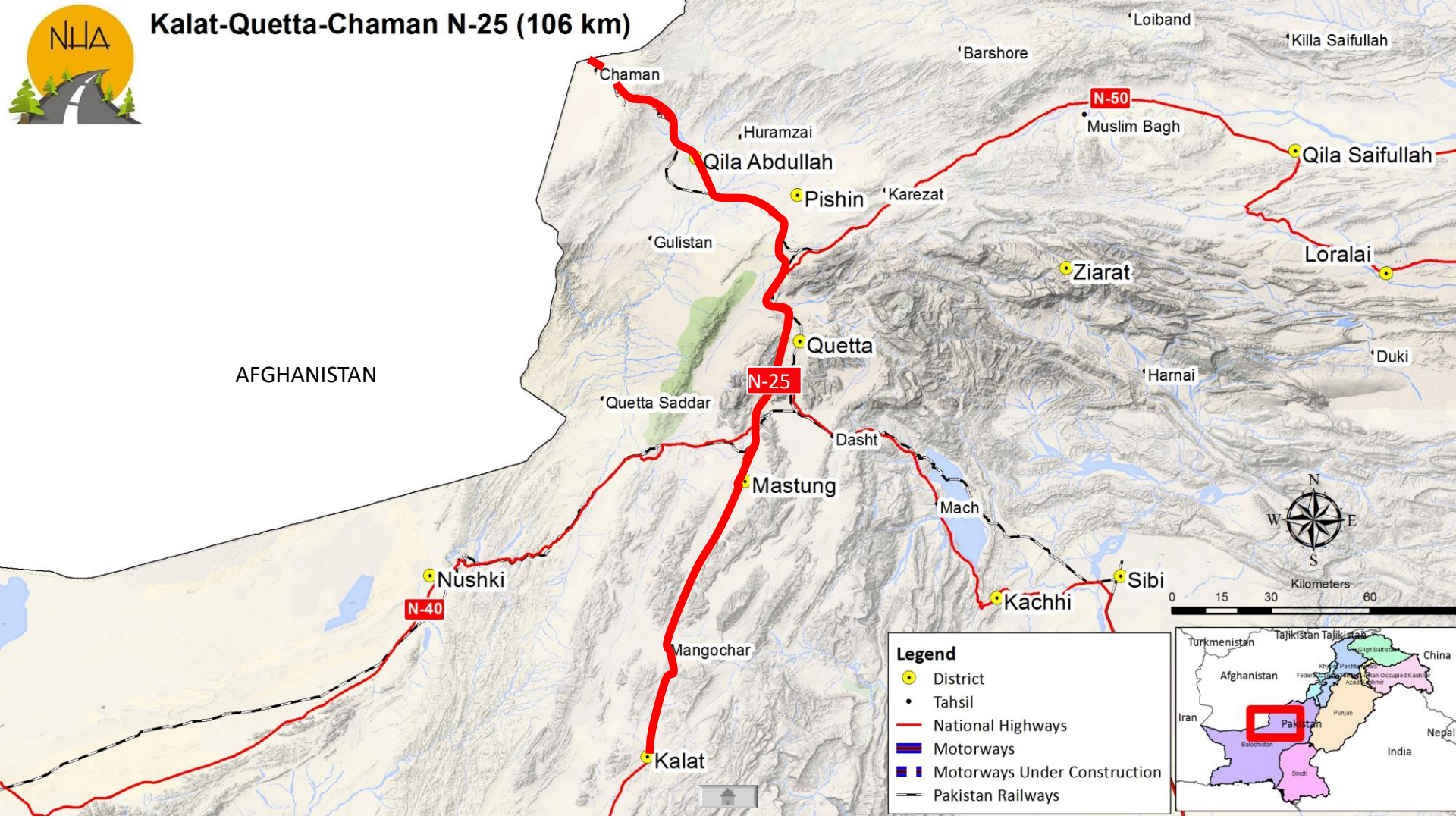


Baluchistan (Aided Projects)

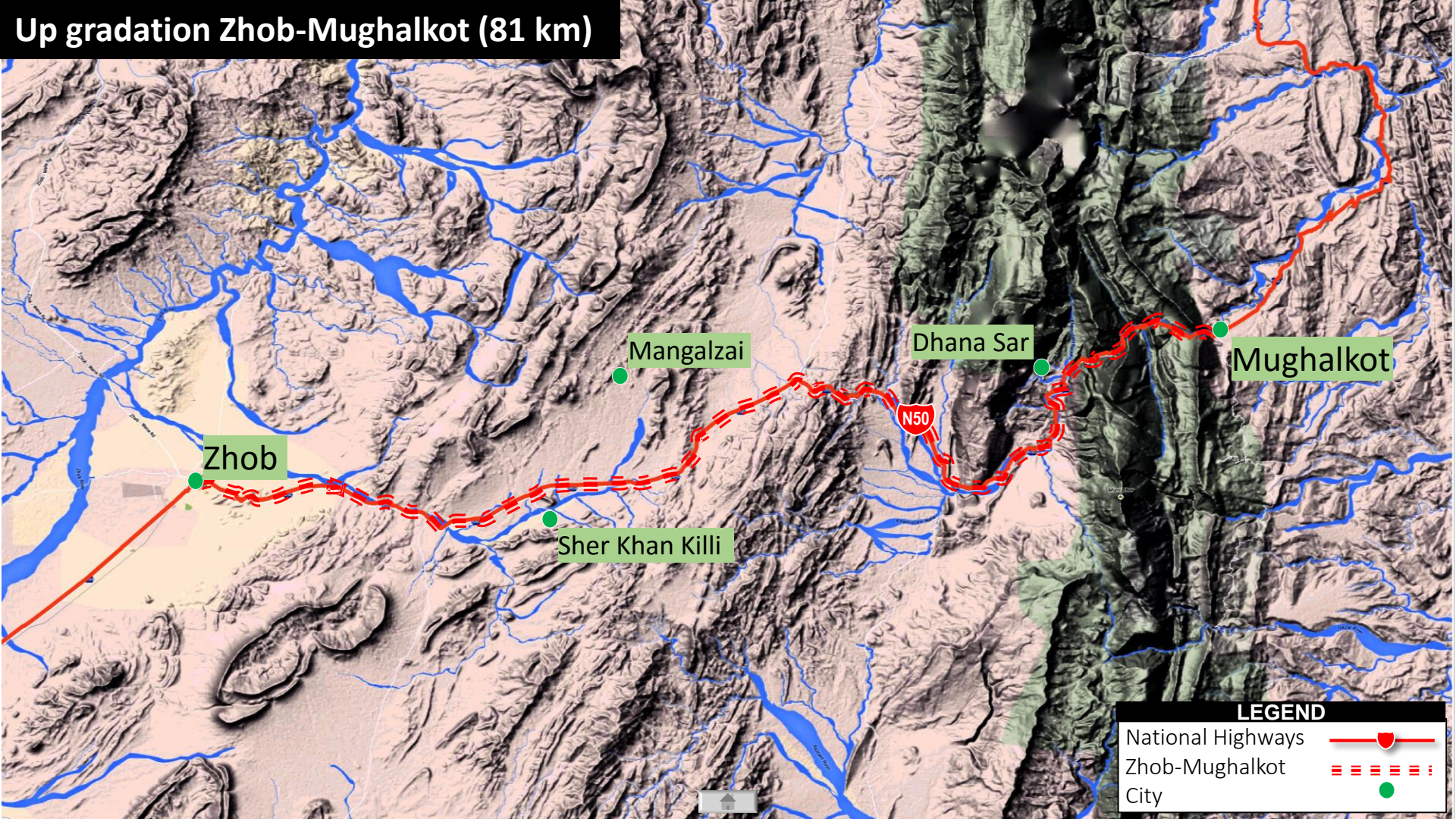
Sr.	Project	Length	Contractor	Start/Compl.	Status	Map
1	Kalat-Quetta-Chaman section of N25 - USAID grant	106 km	FWO	Jun-2014 / Jun-2016	93%	Map View
2	Zhob – Mughal Kot (N50) Package-I (Zhob – Killi Khudae Nazar) - ADB funded	49 km	LIMAK-ZKB (JV)	May-2016 / May- 2018	LOA issued.	Map View
3	Zhob – Mughal Kot (N50) Package-II (Killi Khudae Nazar – Mughal kot) - ADB funded	32 km	Maqbool-Zarghoon (JV)	May-2016 / May- 2018	LOA issued	
4	Qila Saifullah – Waigamrud (N70) Pacakge-I (Qila Saifullah – Loralai) - ADB funded	68 km	Umer Jan – Xuchang Guangli	May-2016 / May- 2018	LOA issued	Map View
5	Qila Saifullah – Waigamrud (N70) Pacakge-II (Loaralai – Waigamrud) - ADB funded	49 km	Maqbool-Zarghoon (JV)	May-2016 / May- 2018	LOA issued	



Kalat-Quetta-Chaman N-25 (106 km)



Up gradation Zhob-Mughalkot (81 km)



Zhob

Mangalzai

Dhana Sar

Mughalkot

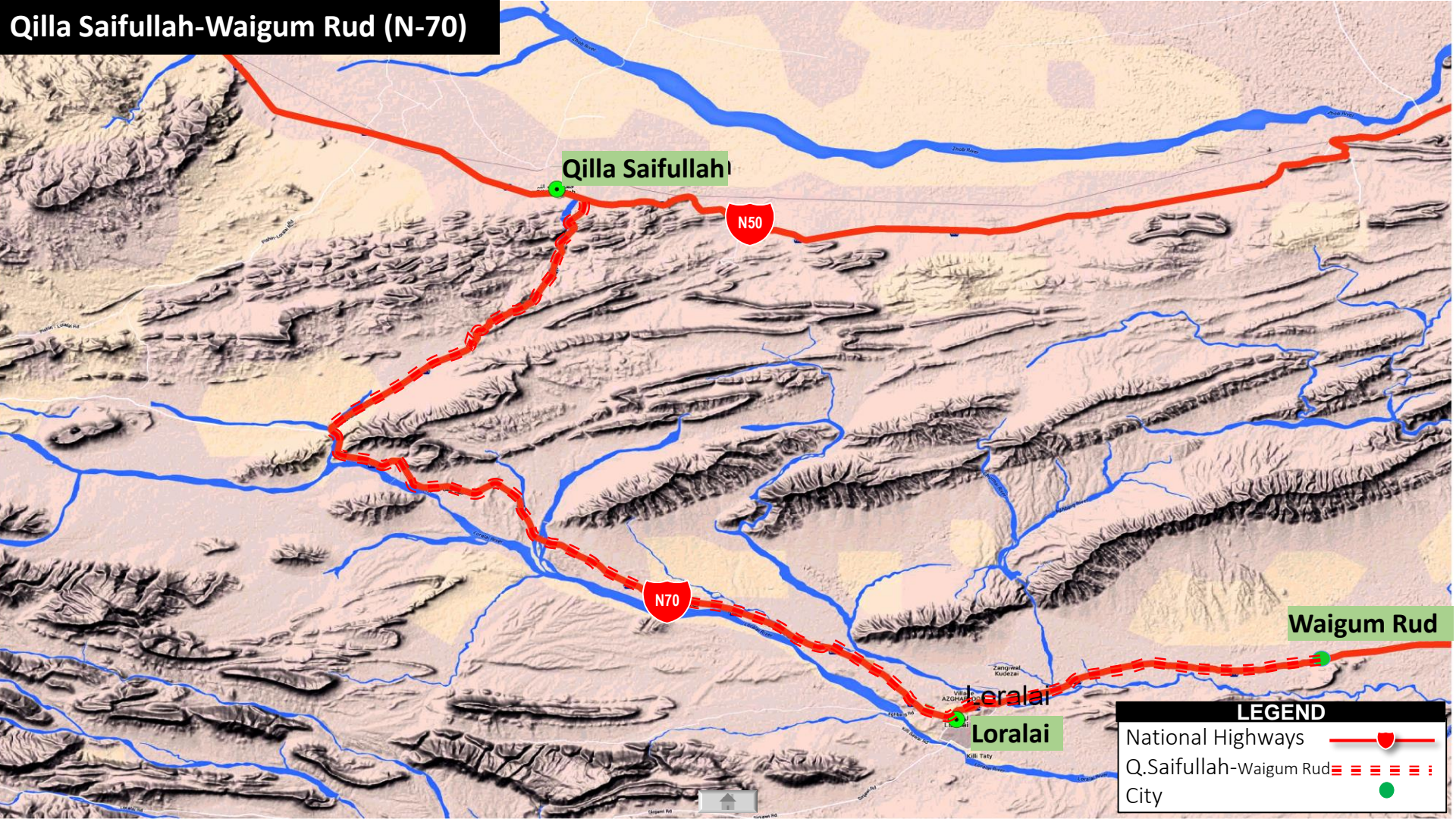
Sher Khan Killi

N50

LEGEND

- National Highways 
- Zhob-Mughalkot 
- City 

Qilla Saifullah-Waigum Rud (N-70)



Qilla Saifullah

N50



N70

Loralai

Loralai

Waigum Rud

LEGEND

- National Highways 
- Q.Saifullah-Waigum Rud 
- City 